

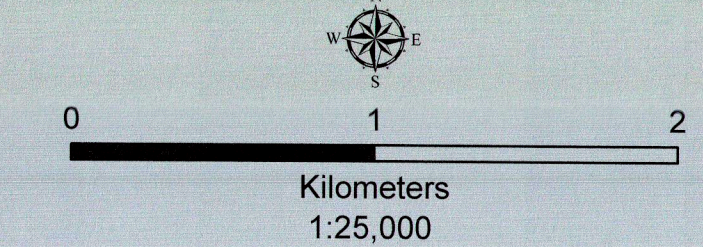
# COASTAL ZONE MANAGEMENT PLAN

KERALA

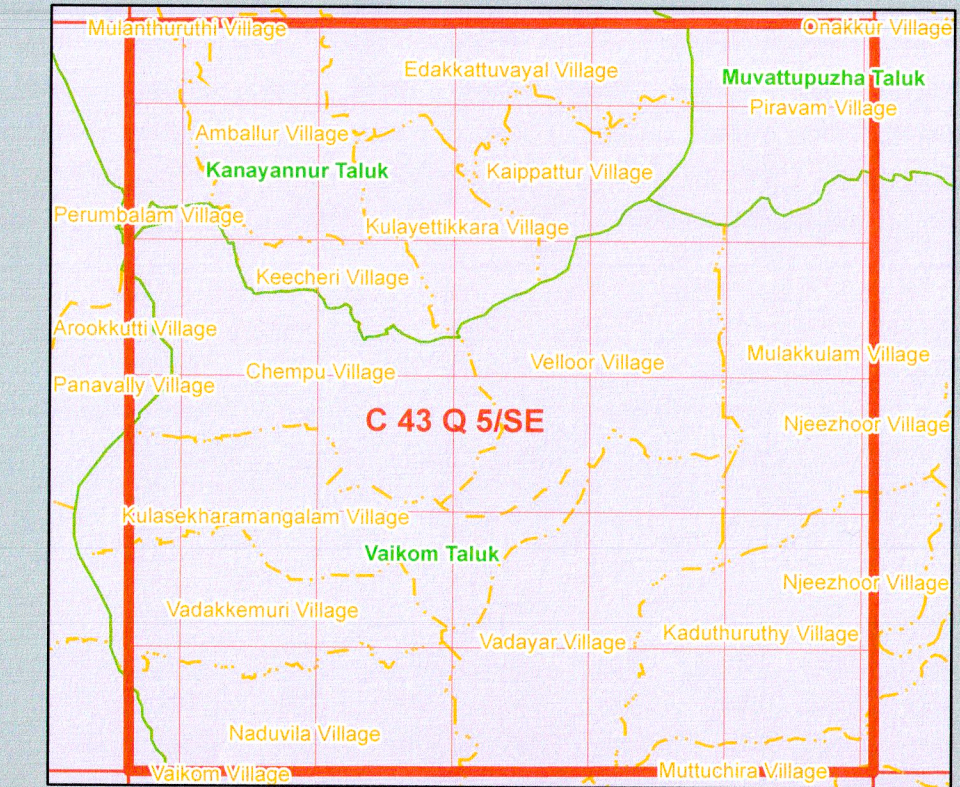
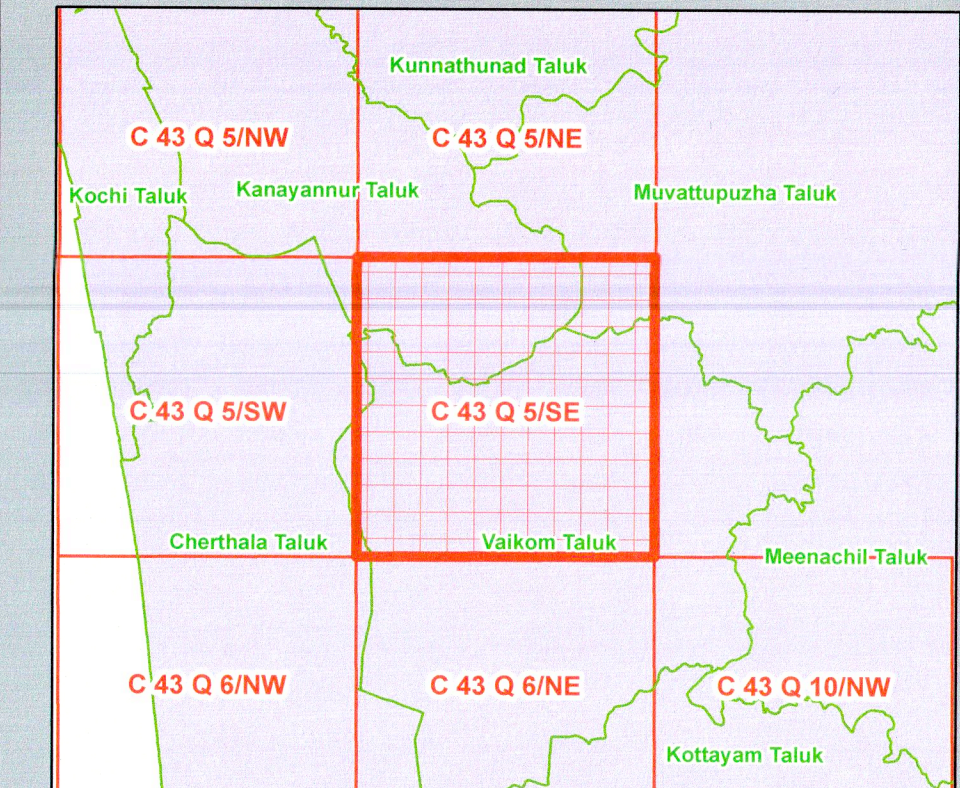
Sheet No: C 43 Q 5/SE

Projection :- UTM Datum :- WGS 1984

Map No : KL 30



- ### Legend
- Lighthouse
  - Road
  - Railway Line
  - High Tide Line (HTL)
  - Low Tide Line (LTL)
  - Seawall
  - Bund
  - Village Boundary
  - Municipal / Other Urban Areas
  - Taluk Boundary
  - District Boundary
  - 07 Suvey Plots
  - Pier
  - Groins
  - Jetty/Breakwater
  - Community Reserve
- ### CRZ Lines & Boundary
- Hazard Line
  - 100m Line in CRZ III Area
  - 200m CRZ Line - NDZ
  - CVCA Boundary
  - CRZ Boundary
- ### CRZ CATEGORY
- CRZ - I**
- CRZ - IA
  - 50m Mangrove Buffer Zone - CRZ IA
  - CRZ - IB
- CRZ - II**
- CRZ II
- CRZ - III**
- No Development Zone
  - 200m to 500m from HTL
- CRZ - IV**
- CRZ IVA
  - CRZ IVB



- ### DATA SOURCE
- National Centre for Sustainable Coastal Management
    - HTL
    - CRZ - IA
    - CVCA
  - Survey of India
    - Hazard Line
  - Kerala Coastal Zone Management Authority
    - Administrative Boundaries
  - National Centre for Earth Science Studies
    - CRZ Categories and Lines (except CRZ - IA)
    - Infrastructure facilities such as Lighthouse, Road, Railway Line, Seawall, Breakwater, Jetty etc.
- ### ABBREVIATIONS
- CRZ : Coastal Regulation Zone  
NDZ : No Development Zone  
CVCA : Critically Vulnerable Coastal Areas

PREPARED AS PER COASTAL REGULATION ZONE NOTIFICATION 2011

Scrutinized by	Certified by	Concurred by	Approved by
Technical Scrutiny Committee National Centre for Sustainable Coastal Management, MoEF & CC	DIRECTOR National Centre for Sustainable Coastal Management, MoEF&CC	Dr. VEEKAN THADHAVAN IAS DIRECTOR Directorate of Environment & Climate Change Thiruvananthapuram-695 001	National Coastal Zone Management Authority MoEF & CC, Government of India

Prepared by

**National Centre for Earth Science Studies**  
Earth System Science Organization (Ministry of Earth Sciences),  
Government of India, Thiruvananthapuram - 695 011

Prepared For

**Department of Environment**  
Government of Kerala