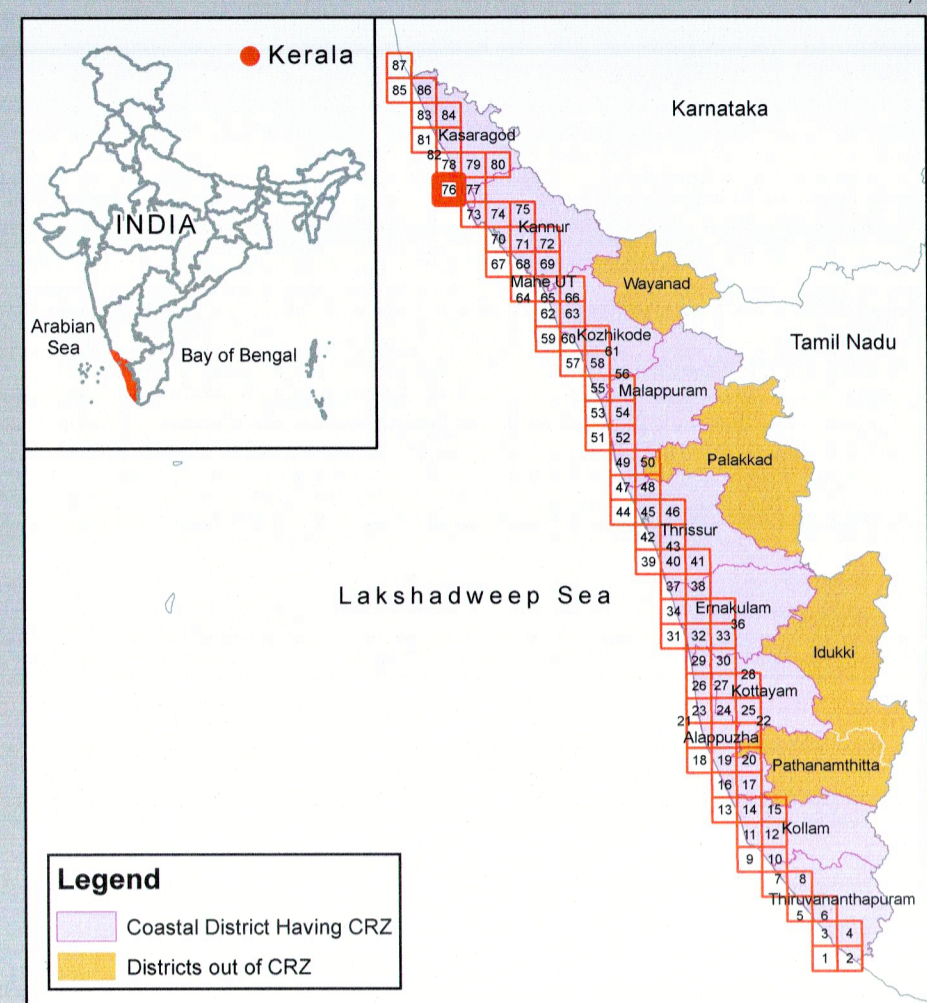
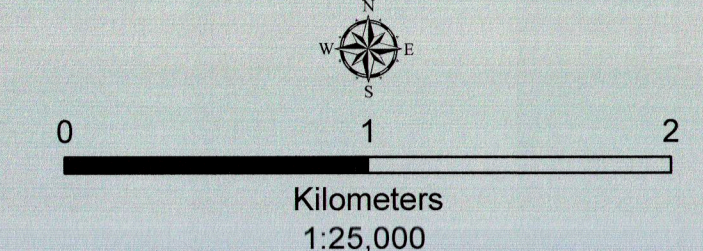


COASTAL ZONE MANAGEMENT PLAN KERALA

Sheet No: D 43 V 4/NW

Projection :- UTM Datum :- WGS 1984

Map No : KL 76



- Legend**
- Lighthouse
 - Road
 - Railway Line
 - High Tide Line (HTL)
 - Low Tide Line (LTL)
 - Seawall
 - Bund
 - Village Boundary
 - Municipal / Other Urban Areas
 - Taluk Boundary
 - District Boundary
 - Survey Plots
 - Pier
 - Groins
 - Jetty/Breakwater
 - Community Reserve

CRZ Lines & Boundary

- Hazard Line
- 100m Line in CRZ III Area
- 200m CRZ Line - NDZ
- CVCA Boundary
- CRZ Boundary
- (500m Line, 100m for Bay, 50m for Backwater Island, 100m or width of the creek whichever is less along the tidal influenced waterbodies)

CRZ CATEGORY

CRZ - I

- CRZ - IA
- 50m Mangrove Buffer Zone - CRZ IA
- CRZ - IB

CRZ - II

- CRZ II

CRZ - III

- No Development Zone
- 200m to 500m from HTL

CRZ - IV

- CRZ IVA
- CRZ IVB

DATA SOURCE





- I) National Centre for Sustainable Coastal Management
1) HTL, 2) CRZ - IA, 3) CVCA
- II) Survey of India
1) Hazard Line
- III) Kerala Coastal Zone Management Authority
1) Administrative Boundaries
- IV) National Centre for Earth Science Studies
1) CRZ Categories and Lines (except CRZ - IA)
2) Infrastructure facilities such as Lighthouse, Road, Railway Line, Seawall, Breakwater, Jetty etc.

ABBREVIATIONS

- CRZ : Coastal Regulation Zone
- NDZ : No Development Zone
- CVCA : Critically Vulnerable Coastal Areas

Mapped During 2017-18

PREPARED AS PER COASTAL REGULATION ZONE NOTIFICATION 2011

Scrutinized by	Certified by	Concurred by	Approved by
 Technical Scrutiny Committee National Centre for Sustainable Coastal Management, MoEF & CC	 DIRECTOR National Centre for Sustainable Coastal Management, MoEF&CC	 Dr. VEENI M MADHAVAN IAS DIRECTOR Directorate of Environment & Climate Change Thiruvananthapuram-695 001	 National Coastal Zone Management Authority MoEF & CC, Government of India

Prepared by



National Centre for Earth Science Studies
Earth System Science Organization (Ministry of Earth Sciences),
Government of India, Thiruvananthapuram - 695 011

Prepared For

