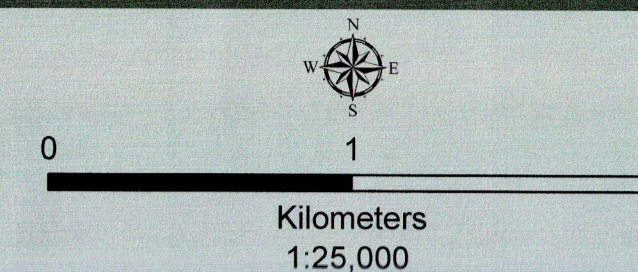


COASTAL ZONE MANAGEMENT PLAN KERALA

















Sheet No: D 43 U 13/SW

Projection :- UTM Datum :- WGS 1984

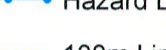


Map No : KL 87




Legend

-  Lighthouse
-  Road
-  Railway Line
-  High Tide Line (HTL)
-  Low Tide Line (LTL)
-  Seawall
-  Bund
-  Village Boundary
-  Municipal / Other Urban Areas
-  Taluk Boundary
-  District Boundary
-  07 Survey Plots
-  Pier
-  Groins
-  Jetty/Breakwater
-  Community Reserve

CRZ Lines & Boundary

- 
 Legend:
 ●—● Hazard Line
 - - - 100m Line in CRZ III Area
 - - - 200m CRZ Line - NDZ
 CVCA Boundary
 CRZ Boundary
 (500m Line, 100m for Bay, 50m for Backwater Island,
 100m or width of the creek whichever is less along the
 tidal influenced waterbodies)

CRZ CATEGORY
CRZ - I

-  CRZ - IA
 50m Mangrove Buffer Zone - CRZ IA
 CRZ - IB

CRZ - II

- CRZ

CRZ - III

-  No Development Zone
 200m to 500m from HTL

CRZ - IV

- CRZ
- CRZ

DATA SOURCE

- 1) HTL, 2) CRZ - IA, 3) CVCA

- II) Survey of India
1) Hazard Line

- III) Kerala Coastal Zone Management Authority
1) Administrative Boundaries





- IV) National Centre for Earth Science Studies
- 1) CRZ Categories and Lines (except CRZ - IA)
 - 2) Infrastructure facilities such as Lighthouse, Road, Railway Line, Seawall, Breakwater, Jetty etc.

ABBREVIATIONS

- CRZ : Coastal Regulation Zone
NDZ : No Development Zone
CVCA : Critically Vulnerable Coas

Mapped During 2017-1

PREPARED AS PER COASTAL REGULATION ZONE NOTIFICATION 2011

Scrutinized by	Certified by	Concurred by	Approved by
 Technical Scrutiny Committee National Centre for Sustainable Coastal Management, MoEF & CC	 DIRECTOR National Centre for Sustainable Coastal Management, MoEF&CC	 Dr. VEENA V. ARCHAVAN IAS DIRECTOR Directorate of Environment and Climate Change Thiruvananthapuram-695 001	 National Coastal Zone Management Authority MoEF & CC, Government of India

Prepared by



ESSC

National Centre for Earth Science Studies

Earth System Science Organization (Ministry of Earth Sciences),
Government of India, Thiruvananthapuram - 695 011

Prepared For



Department of Environment
Government of Kerala