

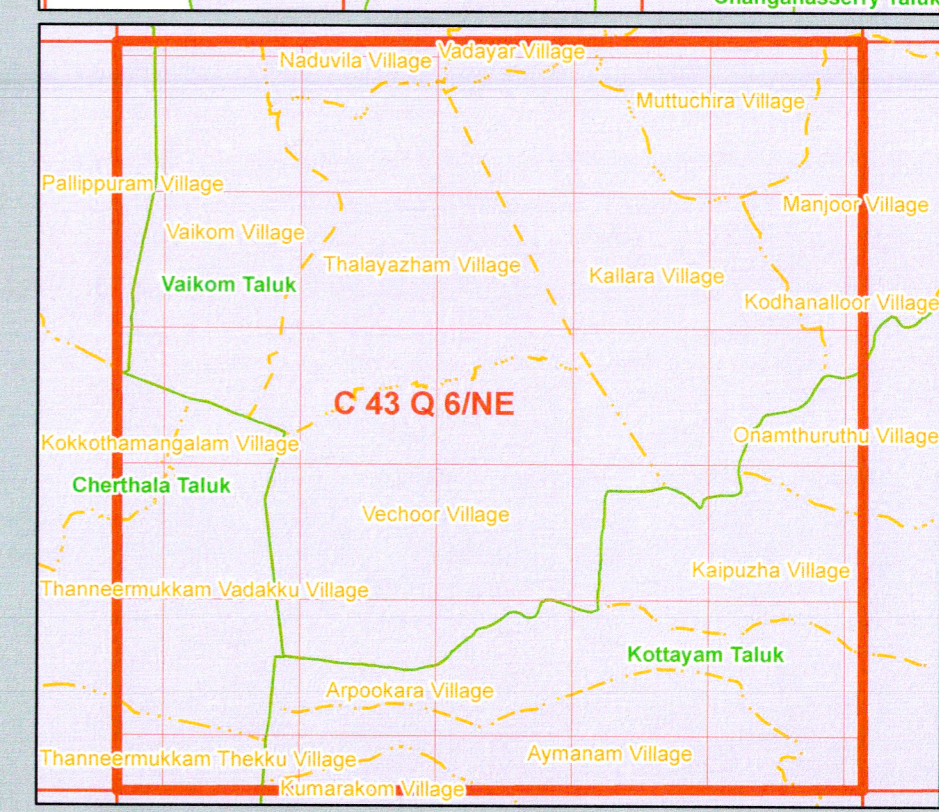
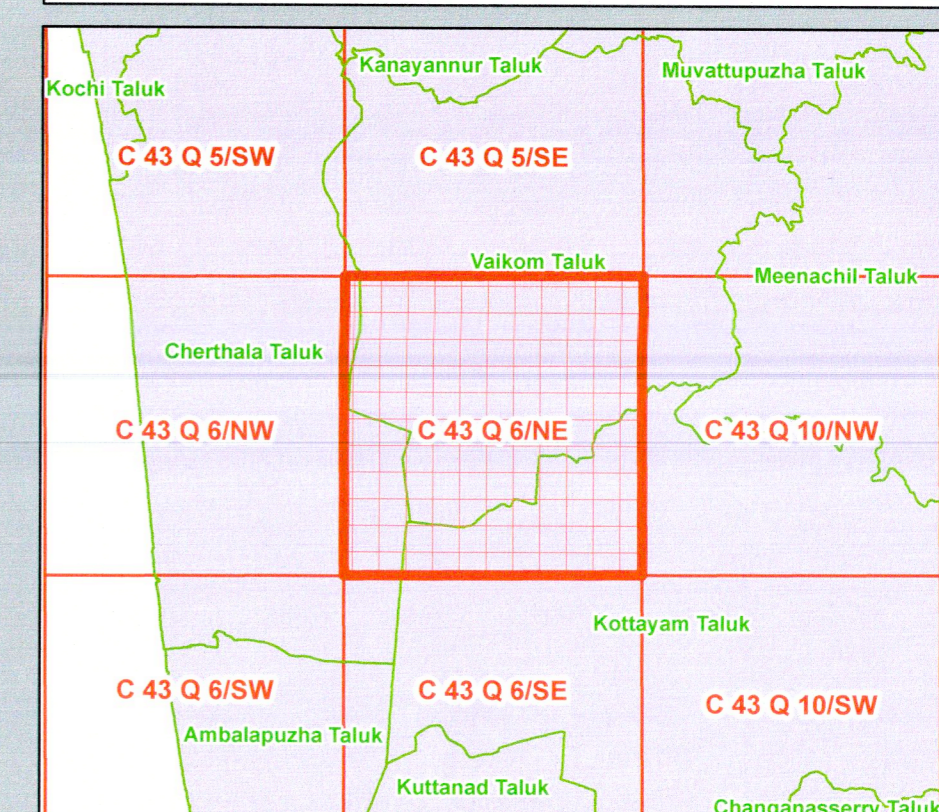
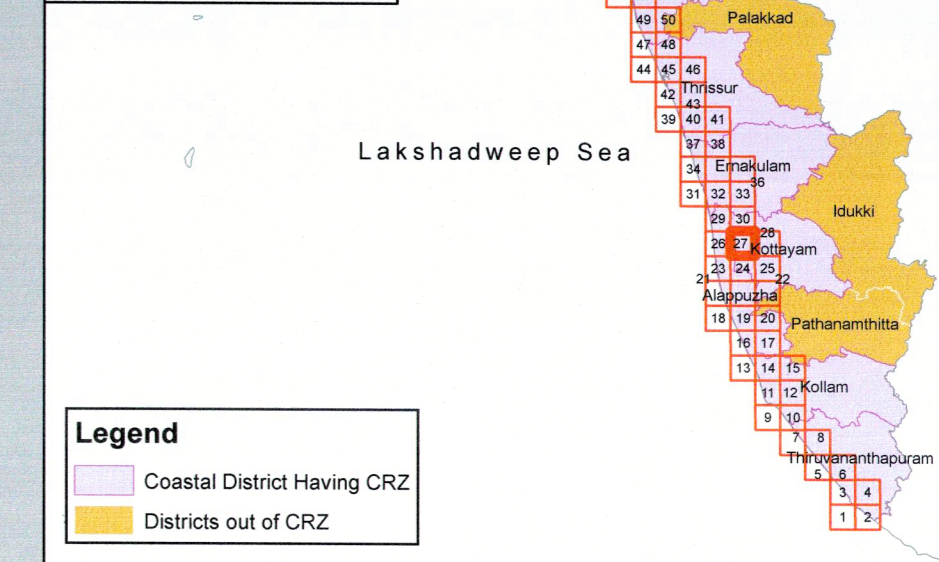
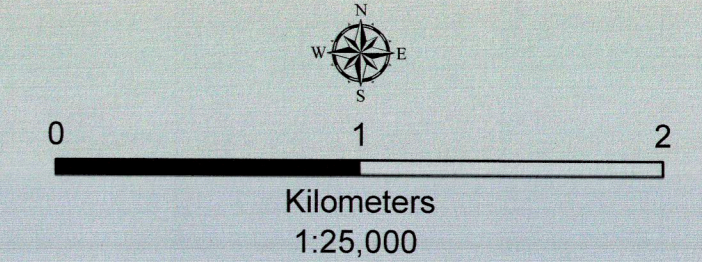


COASTAL ZONE MANAGEMENT PLAN KERALA

Sheet No: C 43 Q 6/NE

Projection :- UTM Datum :- WGS 1984

Map No : KL 27



Legend

- Lighthouse
- Road
- Railway Line
- High Tide Line (HTL)
- Low Tide Line (LTL)
- Seawall
- Bund
- Village Boundary
- Municipal / Other Urban Areas
- Taluk Boundary
- District Boundary
- 07 Suvey Plots
- Pier
- Groins
- Jetty/Breakwater
- Community Reserve

CRZ Lines & Boundary

- Hazard Line
- 100m Line in CRZ III Area
- 200m CRZ Line - NDZ
- CVCA Boundary
- CRZ Boundary

CRZ CATEGORY

CRZ - I

- CRZ - IA
- 50m Mangrove Buffer Zone - CRZ IA
- CRZ - IB

CRZ - II

- CRZ II

CRZ - III

- No Development Zone
- 200m to 500m from HTL

CRZ - IV

- CRZ IVA
- CRZ IVB

DATA SOURCE

I) National Centre for Sustainable Coastal Management
1) HTL, 2) CRZ - IA, 3) CVCA

II) Survey of India
1) Hazard Line

III) Kerala Coastal Zone Management Authority
1) Administrative Boundaries

IV) National Centre for Earth Science Studies
1) CRZ Categories and Lines (except CRZ - IA)
2) Infrastructure facilities such as Lighthouse, Road, Railway Line, Seawall, Breakwater, Jetty etc.

ABBREVIATIONS

CRZ : Coastal Regulation Zone
NDZ : No Development Zone
CVCA : Critically Vulnerable Coastal Areas

Mapped During 2017-18

PREPARED AS PER COASTAL REGULATION ZONE NOTIFICATION 2011

Scrutinized by	Certified by	Concurred by	Approved by
Technical Scrutiny Committee National Centre for Sustainable Coastal Management, MoEF & CC	DIRECTOR National Centre for Sustainable Coastal Management, MoEF & CC	Dr. VEERAN MADHAVAN IAS DIRECTOR Kerala Coastal Zone Management Authority Thiruvananthapuram-695 001	National Coastal Zone Management Authority MoEF & CC, Government of India

Prepared by

National Centre for Earth Science Studies
Earth System Science Organization (Ministry of Earth Sciences),
Government of India, Thiruvananthapuram - 695 011

Prepared For

Department of Environment
Government of Kerala