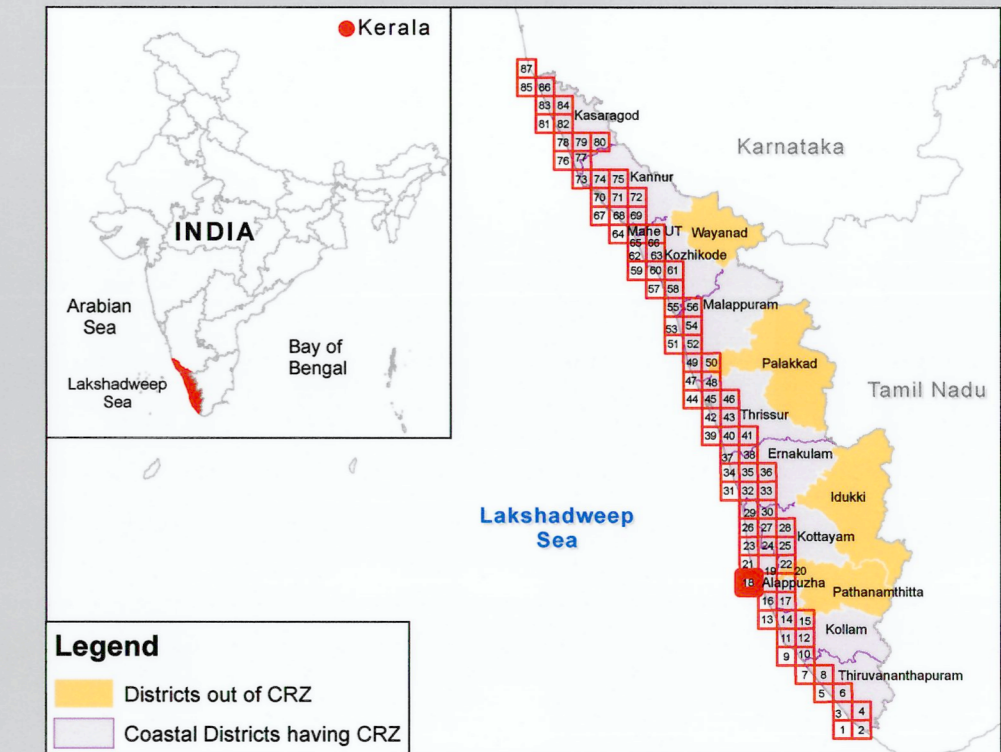
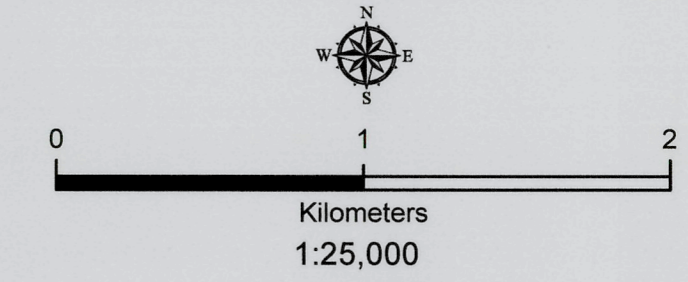


COASTAL ZONE MANAGEMENT PLAN KERALA
ALAPPUZHA DISTRICT

Sheet No: C 43 Q 7/SW

Edition - 1: November, 2024

Map No : KL 18



Legend

-
- Legend:
- Lighthouse
 - Fish Landing Centre
 - Fishing Harbour
 - Port
 - Sluice Gate - Prior to 1991
 - Bund - Prior to 1991
 - Bridge
 - Road
 - Railway Line
 - Seawall
 - High Tide Line
 - Low Tide Line
 - Village Boundary
 - Panchayat Boundary
 - Municipal/Urban Area
 - Taluk Boundary
 - District Boundary
 - Survey Plots
 - Port Limit
 - Pier
 - Groyne
 - Jetty/Breakwater
 - Community Reserve
 - Atomic Mineral Deposit

CRZ Lines & Boundary

- Hazard Line
- - - 20m CRZ Line for Island
- - - 50m CRZ Line - CRZ IIIA
- - - 200m CRZ Line - NDZ
- ▨ CVCA Boundary
- CRZ Boundary
(500m Line, 50m for Bay, 50m for Backwater Island, 50m or width of the Creek whichever is less along the tidal influenced waterbodies and 50m Mangrove Buffer Zone)

CRZ - I

- CRZ - IA
50m Mangrove Buffer Zone - CRZ IA

CRZ - IB

- CRZ - II**

CRZ - III

- CRZ - III**
- No Development Zone
 - 50m to 500m from HTL - CRZ IIIA
 - 200m to 500m from HTL - CRZ IIIB

CRZ - IV

- CRZ - IVA (Upto 12 Nm)
- CRZ - IVB

DATA SOURCE





- I) National Centre for Sustainable Coastal Management
 - 1) IITL, 2) IITL, 3) CRZ- IA, 4) CVCA
- II) Survey of India
 - 1) Hazard Line
- III) Survey and Land Records, Govt. of Kerala
 - 1) Administrative Boundaries such as District Boundary, Taluk Boundary, Municipal/Urban Area, Panchayat Boundary, Village Boundary
- IV) Department of Environment, Govt. of Kerala
 - 1) Burst & Glucose Gate - Prior to 1991, 2) Atomic Mineral Deposit
- V) National Centre for Earth Science Studies
 - 1) CRZ Categories and Lines
- VI) Kerala Coastal Zone Management Authority
 - 1) Mangroves in Government Land having area more than 1000m²
 - 2) Infrastructure Facilities - Light House, Road, Railway Line, Seawall, Jetty/Breakwater, Groyne, etc.

ABBREVIATIONS

- CRZ : Coastal Regulation Zone
NDZ : No Development Zone
CVCA : Critically Vulnerable Coastal Areas
IIMP : Integrated Island Management Plan
Nm : Nautical mile

Updated During: 2019-24

PREPARED AS PER COASTAL REGULATION ZONE NOTIFICATION, 2019

Scrutinized by	Certified by	Concurred by	Approved by
 Technical Secretary Committee National Centre for Sustainable Coastal Management, MoEF&CC	 DIRECTOR National Centre for Sustainable Coastal Management, MoEF&CC	 Dr. Rathan J. Kelkar IAS Secretary Environment Department Govt. Secretariat Thiruvananthapuram	 (सा. पंच. पर्यावरण) (Dr. H. Jagdish Prasad IAS) Minister of Environment & Forest, Govt. of India Ministry of Environment, Forest and Climate Change Secretariat, New Delhi Govt. of India, New Delhi

Prepared by



National Centre for Earth Science Studies
Earth System Science Organization (Ministry of Earth Sciences),
Government of India, Thiruvananthapuram - 695 011



Department of Environment
Government of Kerala