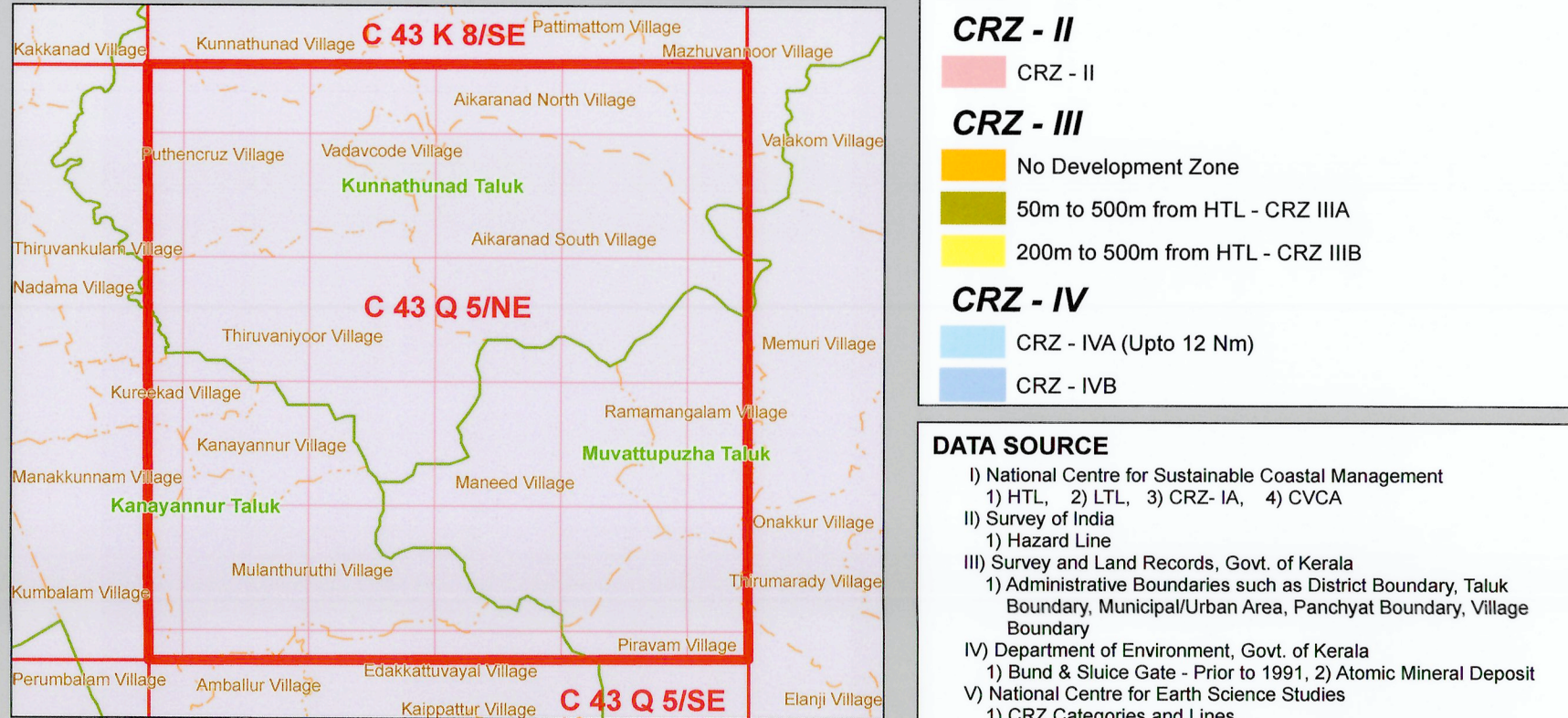
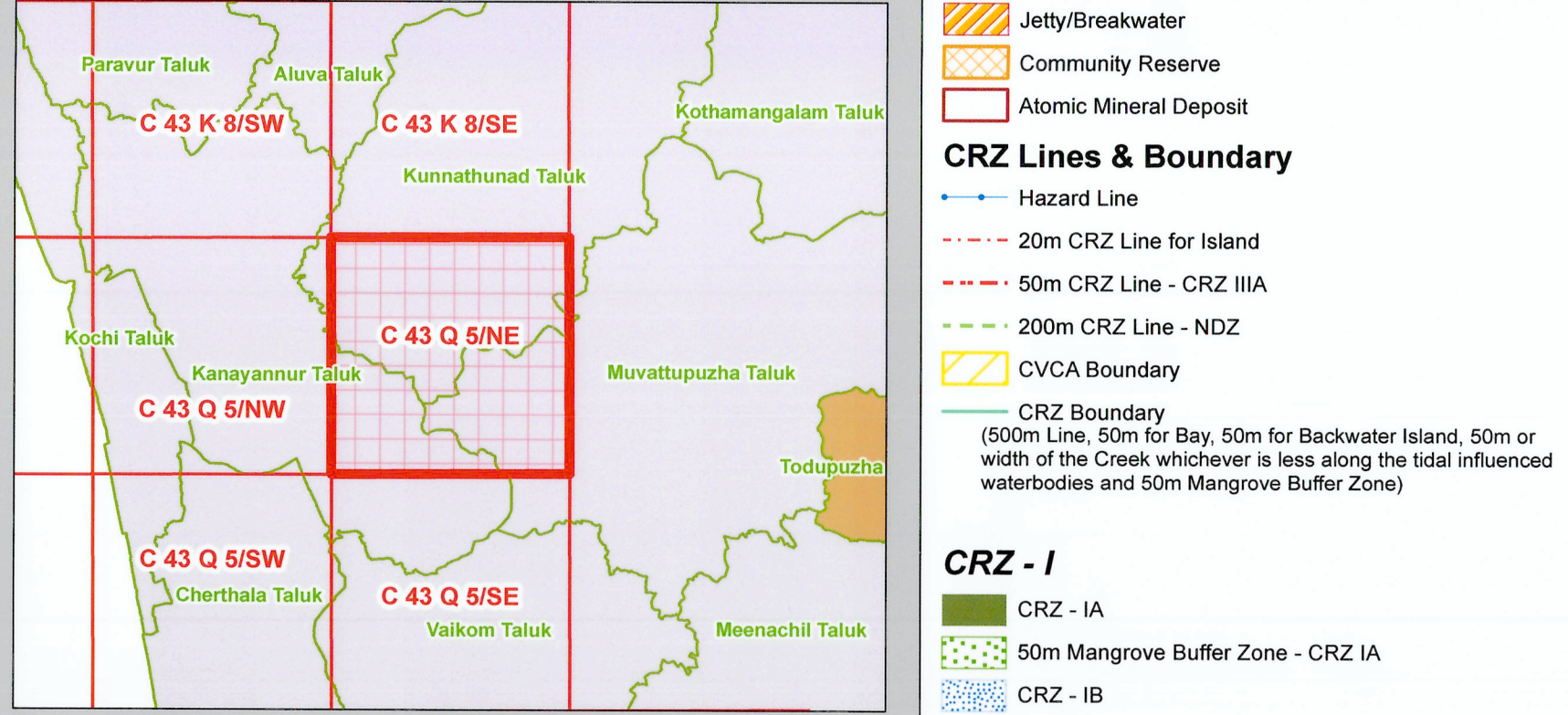
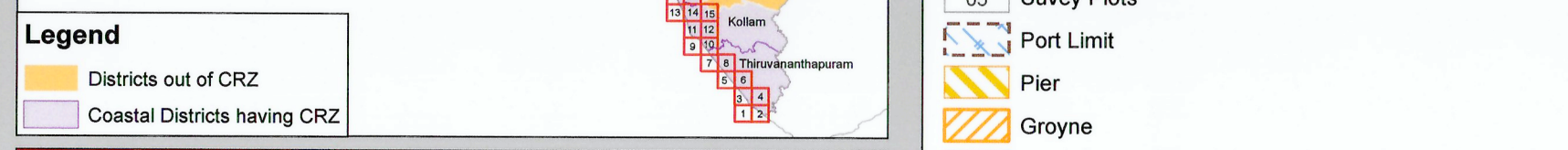
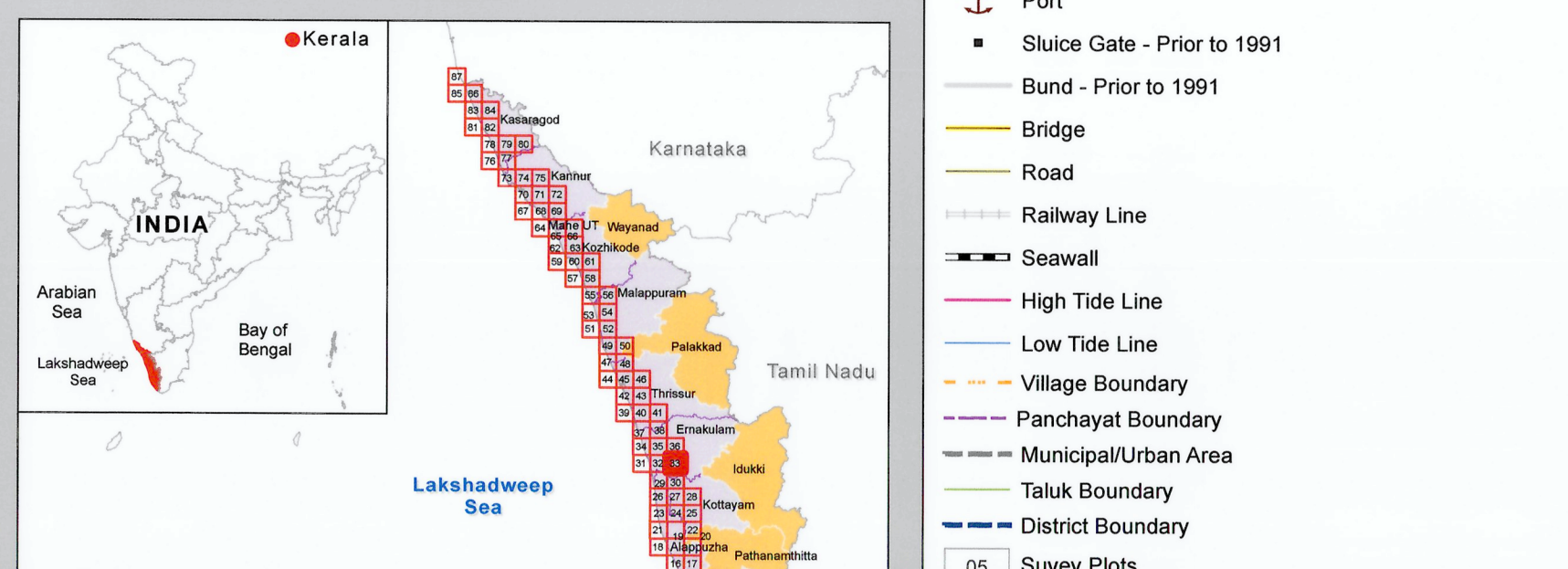
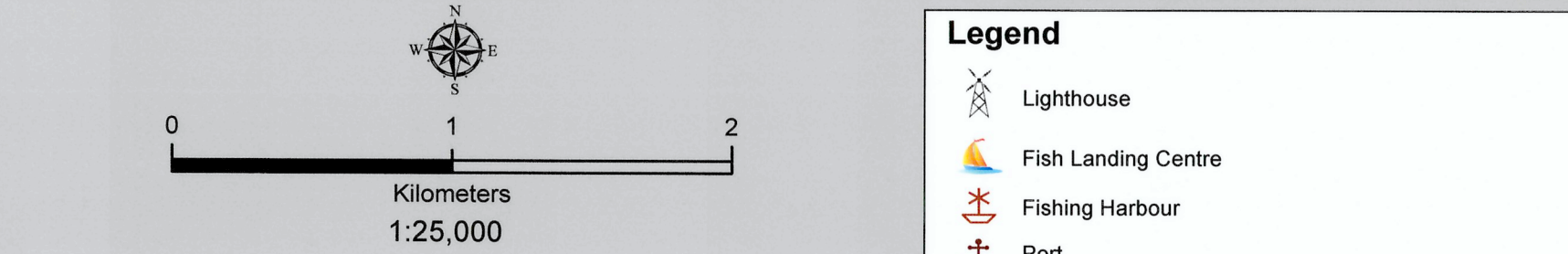


COASTAL ZONE MANAGEMENT PLAN KERALA
ERNAKULAM DISTRICT

Sheet No: C 43 Q 5/NE
Edition - 1: November, 2024 Projection :- UTM Datum :- WGS 1984 Map No : KL 33



NOTE
1) CRZ - I areas are further classified on Landuse Map and CZMP Map shall be used along with Coastal Landuse Map
2) 50m Mangrove Buffer Zone is provided only for Mangroves in Government Land having area more than 1000m²
3) ISLAND: 20m CRZ Line from HTL is valid only after approval of IIMP of the particular island. IIMPs of the particular island shall be prepared by concerned States/UTs and got approved by MoEF&CC.

DATA SOURCE
I) National Centre for Sustainable Coastal Management
1) HTL, 2) LTL, 3) CRZ - IA, 4) CVCA
II) Survey of India
1) Hazard Line
III) Survey and Land Records, Govt. of Kerala
1) Administrative Boundaries such as District Boundary, Taluk Boundary, Municipal/Urban Area, Panchayat Boundary, Village Boundary
IV) Department of Environment, Govt. of Kerala
1) Bund & Sluice Gate - Prior to 1991, 2) Atomic Mineral Deposit
V) National Centre for Earth Science Studies
1) CRZ Categories and Lines
VI) Kerala Coastal Zone Management Authority
1) Mangroves in Government Land having area more than 1000m²
2) Infrastructure Facilities - Lighthouse, Road, Railway Line, Seawall, Jetty/Breakwater, Groyne etc.,

ABBREVIATIONS
CRZ : Coastal Regulation Zone
NDZ : No Development Zone
CVCA : Critically Vulnerable Coastal Areas
IIMP : Integrated Island Management Plan
Nm : Nautical mile

Updated During: 2019-24

PREPARED AS PER COASTAL REGULATION ZONE NOTIFICATION, 2019

Scrutinized by	Certified by	Concurred by	Approved by
 Technical Scrutiny Committee National Centre for Sustainable Coastal Management, MoEF & CC	 DIRECTOR National Centre for Sustainable Coastal Management, MoEF&CC	 Secretary Environment Department Govt. Secretariat Thiruvananthapuram.	 Secretary National Centre for Sustainable Coastal Management, MoEF & CC

Prepared by

National Centre for Earth Science Studies
 Earth System Science Organization (Ministry of Earth Sciences),
 Government of India, Thiruvananthapuram - 695 011