

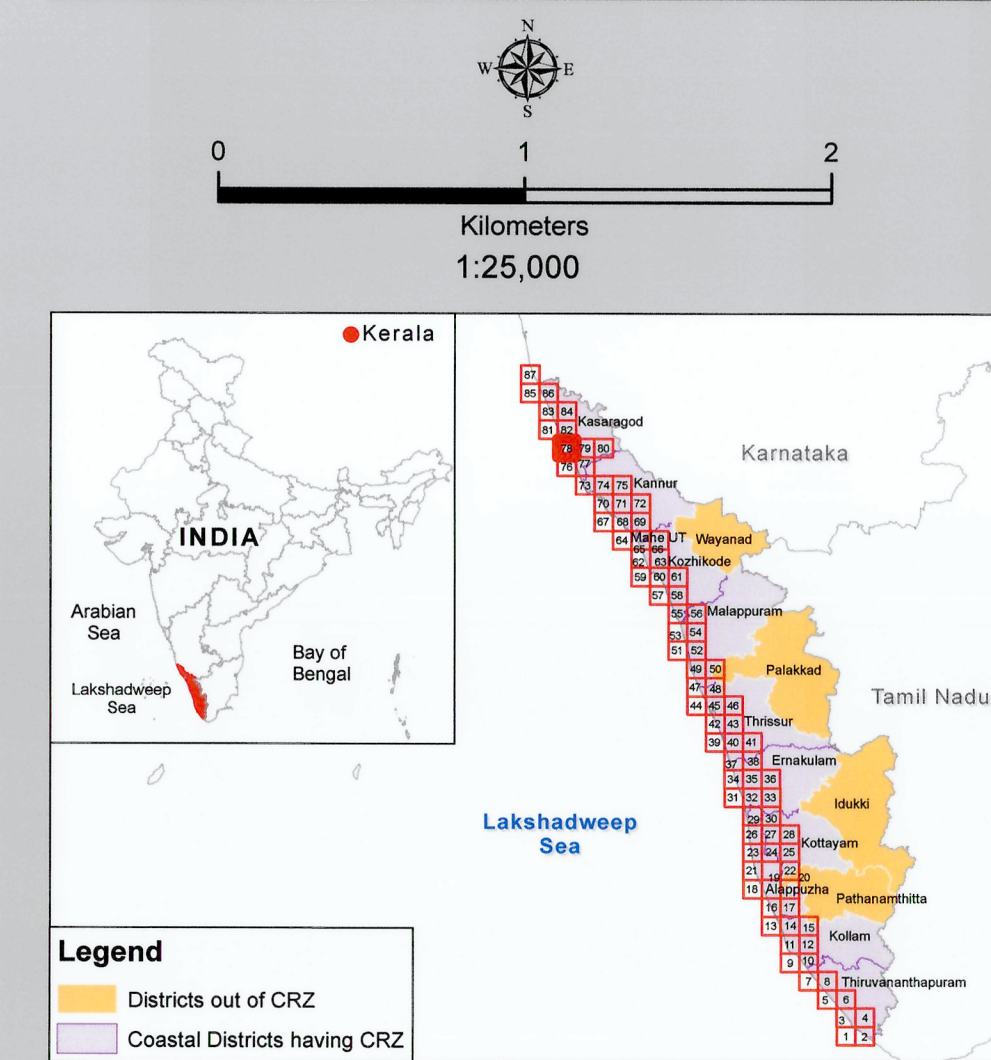


COASTAL ZONE MANAGEMENT PLAN KERALA
KASARAGOD DISTRICT

Sheet No: D 43 V 3/SW

Edition - 1: November, 2024

Map No : KL 78




Legend

-
- Legend:
- Lighthouse
 - Fish Landing Centre
 - Fishing Harbour
 - Port
 - Sluice Gate - Prior to 1991
 - Bund - Prior to 1991
 - Bridge
 - Road
 - Railway Line
 - Seawall
 - High Tide Line
 - Low Tide Line
 - Village Boundary
 - Panchayat Boundary
 - Municipal/Urban Area
 - Taluk Boundary
 - District Boundary
 - Survey Plots
 - Port Limit
 - Pier
 - Groyne
 - Jetty/Breakwater
 - Community Reserve
 - Atomic Mineral Deposit

CRZ Lines & Boundary

- Hazard Line
- 20m CRZ Line for Island
- 50m CRZ Line - CRZ IIIA
- 200m CRZ Line - NDZ
- ▨ CVCA Boundary
- CRZ Boundary
(500m Line, 50m for Bay, 50m for Backwater Island, 50m or width of the Creek whichever is less along the tidal influenced waterbodies and 50m Mangrove Buffer Zone)

CRZ - I

-  CRZ - IA
 50m Mangrove Buffer Zone - CRZ IA

CRZ - II

- CRZ - II

CRZ - III

- No Development Zone
- 50m to 500m from HTL - CRZ IIIA
- 200m to 500m from HTL - CRZ IIIB

CRZ - IV

- CRZ - IVA (Upto 12 Nm)
- CRZ - IVB





DATA SOURCE

- IV National Centre for Sustainable Coastal Management
 - 1) HTL, 2) TL, 3) CR-IZ, 4) CVCA
 - V Survey of India
 - 1) Hazard Line
 - VI Survey and Land Records, Govt. of Kerala
 - 1) Administrative Boundaries such as District Boundary, Taluk Boundary, Municipal/Urban Area, Panchayath Boundary, Village Boundary
 - VII Department of Environment, Govt. of Kerala
 - 1) Bund & Escarpment, 2) Mineral, 3) Mineral Deposit
 - VIII National Centre for Earth Science Studies
 - 1) CRZ Categories and Lines
 - 2) Coastal Zone Management Authority
 - 3) Mangroves in Government Land having area more than 1000m²
 - 4) Government Facilities: Airports, Road, Railway Line, Seawall, Jetty/Breakwater, Groyne, etc.
- ## ABBREVIATIONS
- CRZ : Coastal Regulation Zone
 - NCZ : No Development Zone
 - CVCA : Critically Vulnerable Coastal Areas
 - IMP : Integrated Land Management Plan
 - Nm : Nautical mile

ABBREVIATIONS

- CRZ : Coastal Regulation Zone
NDZ : No Development Zone
CVCA : Critically Vulnerable Coastal Areas
IIMP : Integrated Island Management Plan
Nm : Nautical mile

PREPARED AS PER COASTAL REGULATION ZONE NOTIFICATION, 2019

Scrutinized by	Certified by	Concurred by	Approved by
 Technical Scrutiny Committee National Centre for Sustainable Coastal Management, MoEF & CC	 DIRECTOR National Centre for Sustainable Coastal Management, MoEF & CC	 Dr. Rathan U Kelkar IAS Secretary Environment Department Thiruvananthapuram.	 (Joint. Secy. Environment) (Dr. H. KHARAKKUR) Secretary Ministry of Environment, Forest and Climate Change Government of India, New Delhi

Prepared by



National Centre for Earth Science Studies

Earth System Science Organization (Ministry of Earth Sciences),
Government of India, Thiruvananthapuram - 695 011



Department of Environment
Government of Kerala