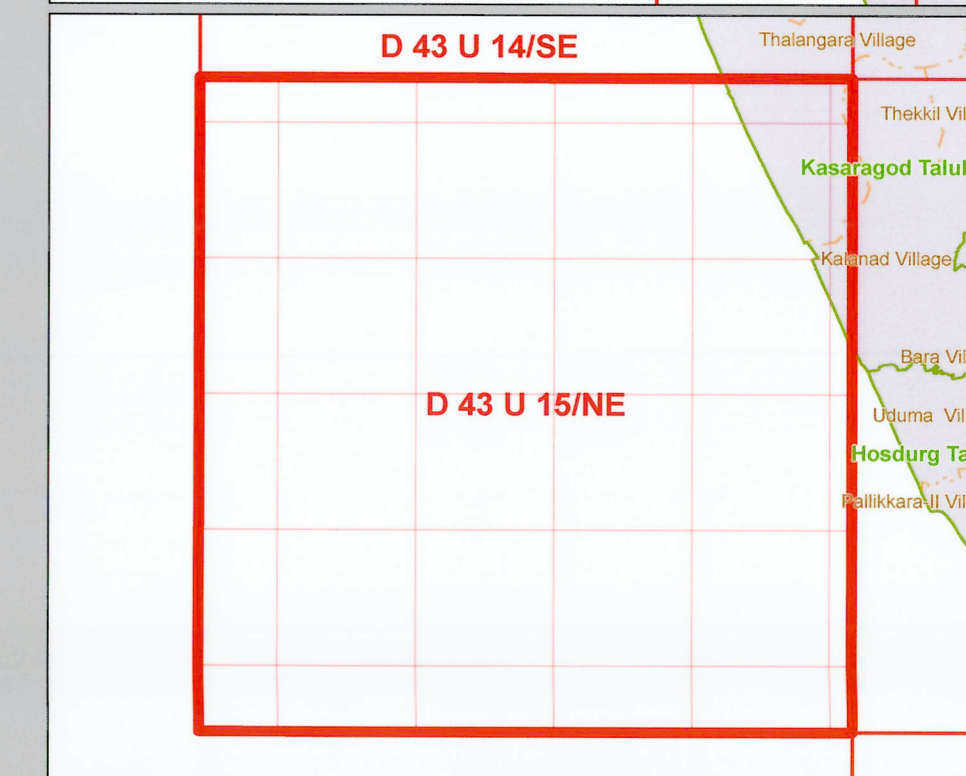
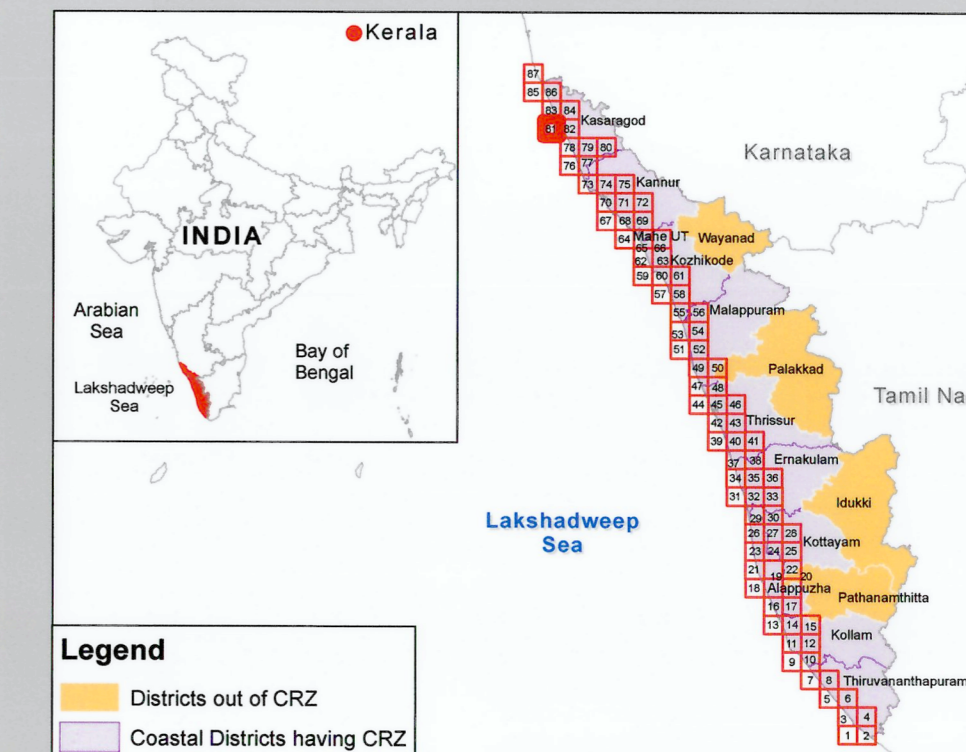
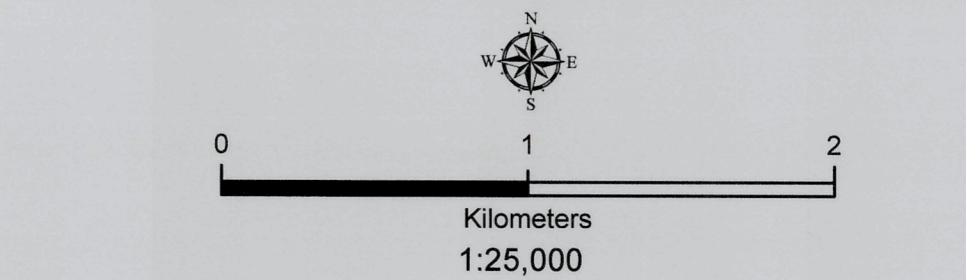


COASTAL ZONE MANAGEMENT PLAN KERALA
KASARAGOD DISTRICT

Sheet No: D 43 U 15/NE

Edition - 1: November, 2024

Map No : KL 81














NOTE

- 1) CRZ - I areas are further classified on Landuse Map and CZMP Map shall be used along with Coastal Landuse Map
- 2) 50m Mangrove Buffer Zone is provided only for Mangroves in Government Land having area more than 1000m²
- 3) ISLAND: 20m CRZ Line from HTL is valid only after approval of IIMP of the particular island. IIMPs of the particular island shall be prepared by concerned States/UTs and got approved by MoEF&CC.







Legend

-  Lighthouse
-  Fish Landing Centre
-  Fishing Harbour
-  Port
- Sluice Gate - Prior to 1991
- Bund - Prior to 1991

-  Bridge
-  Road
-  Railway Line
-  Seawall
-  High Tide Line
-  Low Tide Line
-  Village Boundary
-  Panchayat Boundary
-  Municipal/Urban Area
-  Taluk Boundary
-  District Boundary

- 05 Survey Plots
- Port Limit
 - Pier
 - Groyne
 - Jetty/Breakwater
 - Community Reserve
 - Atomic Mineral Deposit

CRZ Lines & Boundary

-  Hazard Line
 20m CRZ Line for Island
 50m CRZ Line - CRZ IIIA
 200m CRZ Line - NDZ
 CVCA Boundary
 CRZ Boundary
 (500m Line, 50m for Bay, 50m for Backwater Island, 50m or width of the Creek whichever is less along the tidal influenced waterbodies and 50m Mangrove Buffer Zone)




CRZ - I

-  CRZ - IA
 50m Mangrove Buffer Zone - CRZ IA
 CRZ - IB

CRZ - II

- CRZ - II

CRZ - III

-  No Development Zone
-  50m to 500m from HTL - CRZ IIIA
-  200m to 500m from HTL - CRZ IIIB

CRZ - IV

- CRZ - IVA (Upto 12 Nm)
- CRZ - IVB

DATA SOURCE





- I) National Centre for Sustainable Coastal Management
 - 1) HTL, 2) LTL, 3) CRZ- IA, 4) CVCA
- II) Survey of India
 - 1) Hazard Line
- III) Survey and Land Records, Govt. of Kerala
 - 1) Administrative Boundaries such as District Boundary, Taluk Boundary, Municipal/Urban Area, Panchayat Boundary, Village Boundary
- IV) Department of Environment, Govt. of Kerala
 - 1) Bund & Sluice Gate - Prior to 1991, 2) Atomic Mineral Deposit
- V) National Centre for Earth Science Studies
 - 1) CRZ Categories and Lines
- VI) Kerala Coastal Zone Management Authority
 - 1) Mangroves in Government Land having area more than 1000m²
Infrastructure Facilities like Airfield, Road, Railway Line, Seawall, Jetty/Breakwater, Groyne etc.,

ABBREVIATIONS

- CRZ : Coastal Regulation Zone
NDZ : No Development Zone
CVCA : Critically Vulnerable Coastal Areas
IIMP : Integrated Island Management Plan
Nm : Nautical mile

Updated During: 2019-24

PREPARED AS PER COASTAL REGULATION ZONE NOTIFICATION, 2019

<p>Scrutinized by</p>  <p>Technical Scrutiny Committee National Centre for Sustainable Coastal Management, MoEF & CC</p>	<p>Certified by</p>  <p>DIRECTOR National Centre for Sustainable Coastal Management, MoEF&CC</p>	<p>Concurred by</p>  <p>Dr. Rathan K. Kofkar IAS Secretary Environment Department Govt. Secretariat Thiruvananthapuram.</p>	<p>Approved by</p>  <p>(डा. एच. खर्कवार) (DR. H. KHARKWAR) Joint Secretary पर्यावरण, वन एवं जलवायु परिवर्तन मंत्रालय Ministry of Environment/Forest and Climate Change भारत सरकार, नई दिल्ली Govt. of India, New Delhi</p>
--	--	--	--

Prepared by



National Centre for Earth Science Studies
Earth System Science Organization (Ministry of Earth Sciences),
Government of India, Thiruvananthapuram - 695 011



Department of Environment
Government of Kerala