

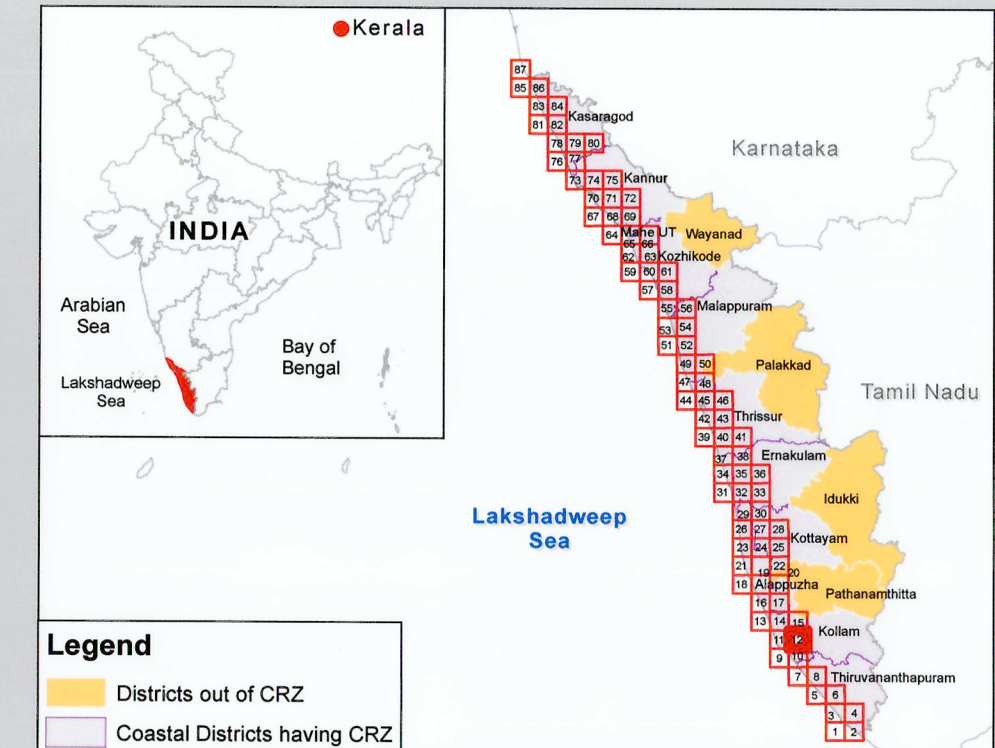
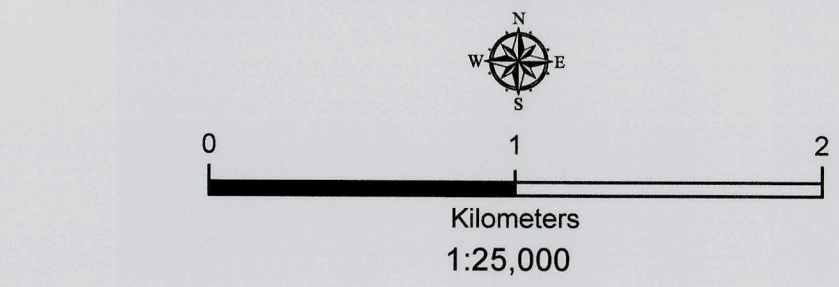


COASTAL ZONE MANAGEMENT PLAN KERALA
KOLLAM DISTRICT

Sheet No: C 43 W 9/NE

Edition - 1: November, 2024







Map No : KL 12




Legend

-  Lighthouse
-  Fish Landing Centre
-  Fishing Harbour
-  Port
 -  Sluice Gate - Prior to 1991
 -  Bund - Prior to 1991
-  Bridge
-  Road
-  Railway Line
-  Seawall
-  High Tide Line
-  Low Tide Line
-  Village Boundary
-  Panchayat Boundary
-  Municipal/Urban Area
-  Taluk Boundary
-  District Boundary
-  Survey Plots
-  Port Limit
-  Pier
-  Groyne
-  Jetty/Breakwater
-  Community Reserve
-  Atomic Military Deposit

CRZ Lines & Boundary

-  Hazard Line
-  20m CRZ Line for Island
-  50m CRZ Line - CRZ IIIA
-  200m CRZ Line - NDZ
-  CVCA Boundary
-  CRZ Boundary
(500m Line, 50m for Bay, 50m for Backwater Island, 50m or width of the Creek whichever is less along the tidal influenced waterbodies and 50m Mangrove Buffer Zone)

CRZ - I

-  CRZ - IA
 50m Mangrove Buffer Zone - CRZ IA
 CRZ - IB

CRZ - II

- CRZ - II

CRZ - III

- No Development Zone
 50m to 500m from HTL - CRZ IIIA
 200m to 500m from HTL - CRZ IIIB

CRZ - IV

- CRZ - IVA (Upto 12 Nm)
- CRZ - IVB

DATA SOURCE






- i) National Centre for Sustainable Coastal Management
 - 1) HTL, 2) LTL, 3) GRZ-IA, 4) CVCA
- ii) Survey of India
 - 1) Hazard Line
- iii) Survey and Land Records, Govt. of Kerala
 - 1) Administrative Boundaries such as District Boundary, Taluk Boundary, Municipal/Urban Area, Panchayat Boundary, Village Boundary
- iv) Department of Environment, Govt. of Kerala
 - 1) Bund & Slope Category - Prior to 1991, 2) Atomic Mineral Deposit
- v) National Centre for Earth Science Studies
 - 1) CRZ Categories and Lines
- vi) Kerala Coastal Zone Management Authority
 - 1) Mangroves in Government Land having area more than 1000m²
 - 2) Infracted Follies - Lighthouse Road, Railway Line, Seawall, Jetty/Breakwater, Groynes etc.

ABBREVIATIONS

- CRZ : Coastal Regulation Zone
NDZ : No Development Zone
CVCA : Critically Vulnerable Coastal Areas
IIMP : Integrated Island Management Plan
Nm : Nautical mile

Updated During: 2019-24

PREPARED AS PER COASTAL REGULATION ZONE NOTIFICATION, 2019

Scrutinized by	Certified by	Concurred by	Approved by
  Technical Scrutiny Committee National Centre for Sustainable Coastal Management, MoEF & CC	 DIRECTOR National Centre for Sustainable Coastal Management, MoEF & CC	 Dr. Rathan J. Kelkar IAS Secretary Environment Department Govt. Secretariat Thiruvananthapuram.	 (श्री. वन्य, पर्यावरण) (Dr. K. Kishore Kumar) भारती र/संसाधन महान्, पर्यावरण, वन्य मिनिस्टर/Environment and Climate Change भारत सरकार, नई दिल्ली Govt. of India, New Delhi

Prepared by



National Centre for Earth Science Studies
Earth System Science Organization (Ministry of Earth Sciences),
Government of India, Thiruvananthapuram - 695 011



Department of Environment
Government of Kerala