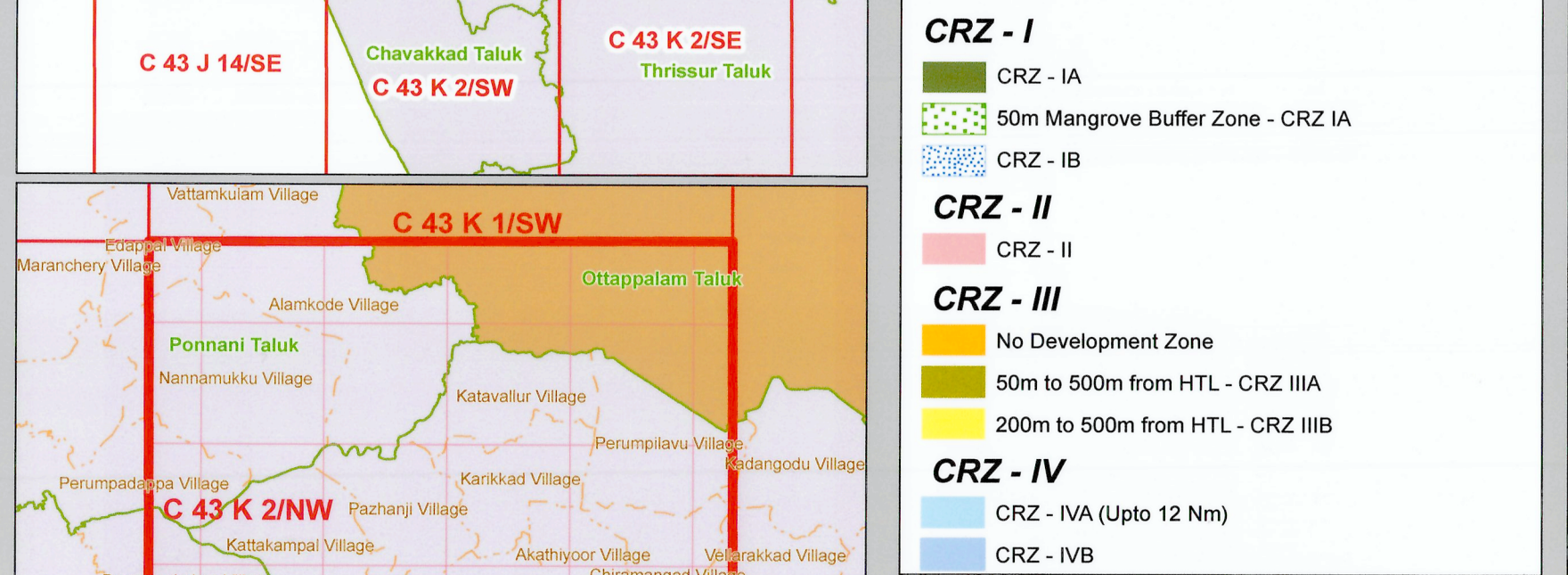
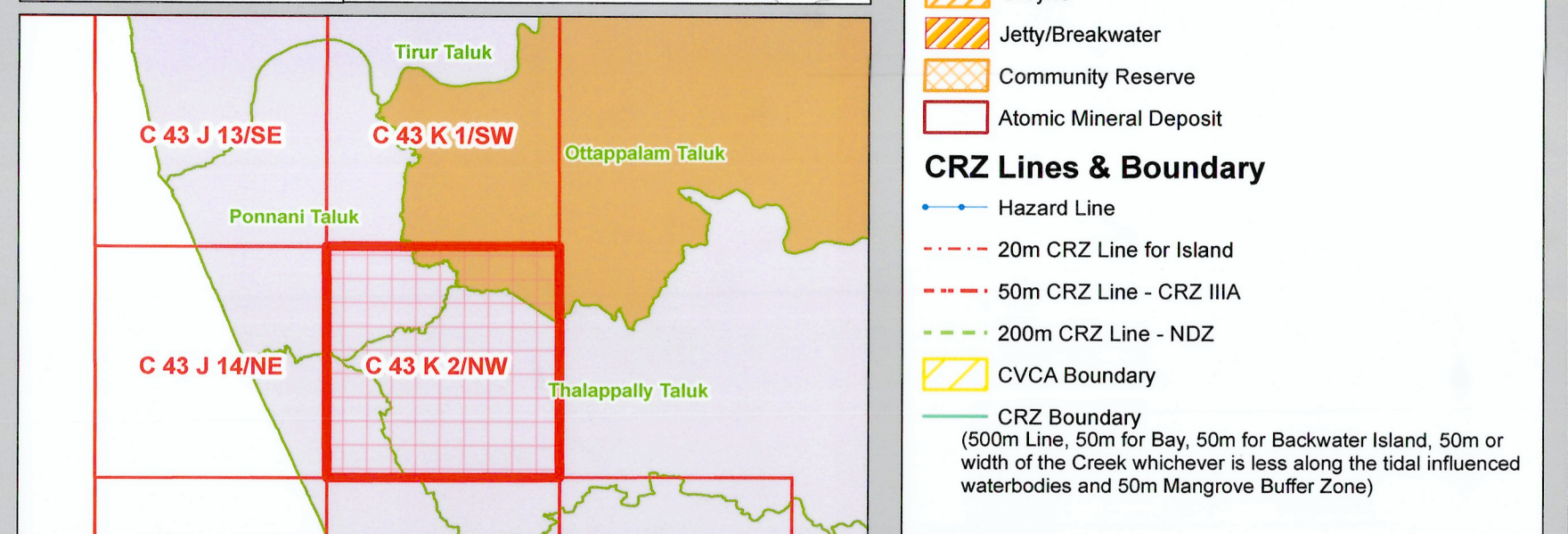
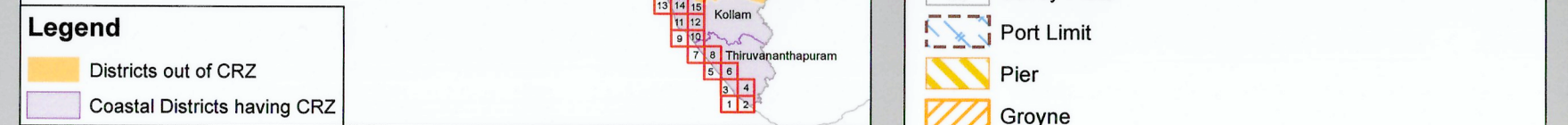
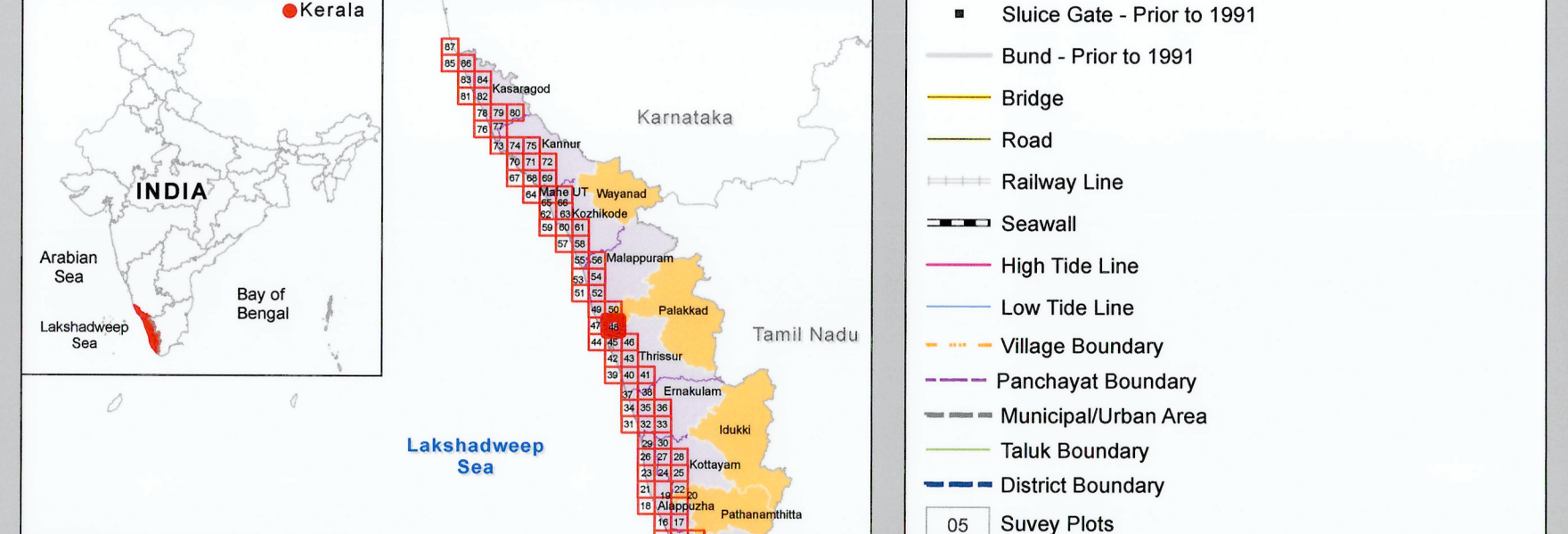
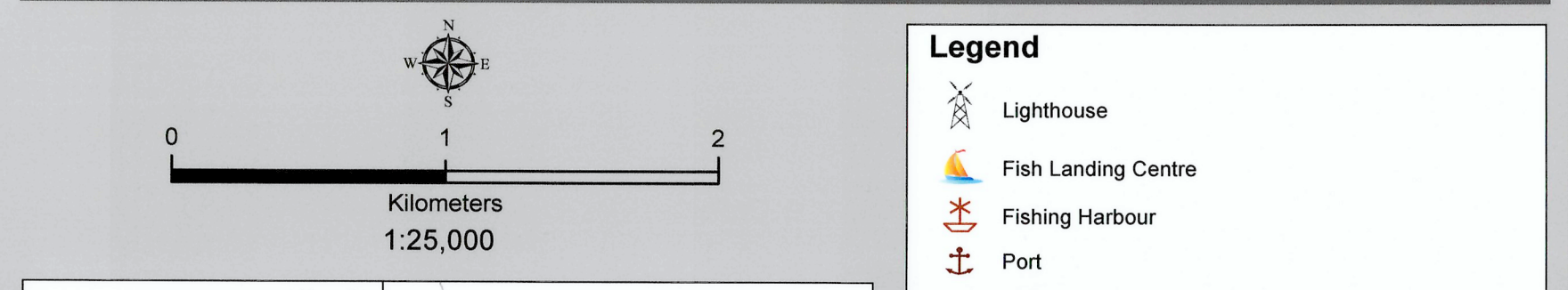


**COASTAL ZONE MANAGEMENT PLAN KERALA**  
**THIRISSUR & MALAPPURAM DISTRICTS**

**Sheet No: C 43 K 2/NW**

Edition - 1: November, 2024    Projection : UTM    Datum : WGS 1984    Map No : KL 48



**NOTE**

- CRZ - I areas are further classified on Landuse Map and CZMP Map shall be used along with Coastal Landuse Map
- 50m Mangrove Buffer Zone is provided only for Mangroves in Government Land having area more than 1000m<sup>2</sup>
- ISLAND: 20m CRZ Line from HTL is valid only after approval of IIMP of the particular island. IIMPs of the particular island shall be prepared by concerned States/UTs and got approved by MoEF&CC.

**ABBREVIATIONS**

CRZ : Coastal Regulation Zone  
 NDZ : No Development Zone  
 CVCA : Critically Vulnerable Coastal Areas  
 IIMP : Integrated Island Management Plan  
 Nm : Nautical mile

*Updated During: 2019-24*

**PREPARED AS PER COASTAL REGULATION ZONE NOTIFICATION, 2019**

Scrutinized by	Certified by	Concurred by	Approved by
 Technical Scrutiny Committee National Centre for Sustainable Coastal Management, MoEF & CC	 DIRECTOR National Centre for Sustainable Coastal Management, MoEF&CC	 <b>Dr. Rathan J. Kelkar IAS</b> Secretary Environment Department Govt. Secretariat Thiruvananthapuram.	 <b>(Dr. H. KHARAKWAL)</b> Secretary Ministry of Environment, Forest and Climate Change Govt. of India, New Delhi

Prepared by  
  
**National Centre for Earth Science Studies**  
 Earth System Science Organization (Ministry of Earth Sciences),  
 Government of India, Thiruvananthapuram - 695 011

**Department of Environment**  
 Government of Kerala