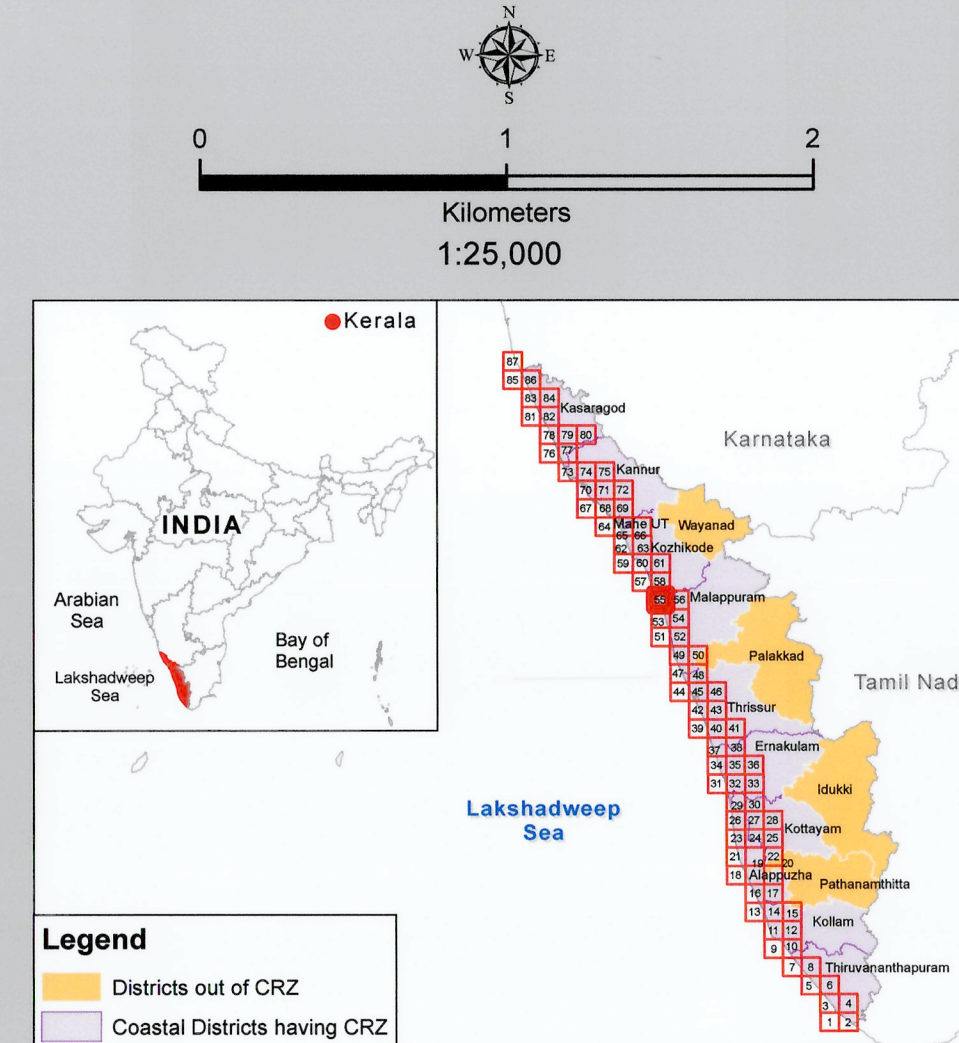


**COASTAL ZONE MANAGEMENT PLAN KERALA**  
**KOZHIKODE & MALAPPURAM DISTRICTS**

Sheet No: C 43 D 16/NW

**Edition - 1: November, 2024**

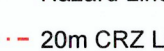
Map No : KL 55






### Legend

-  Lighthouse
-  Fish Landing Centre
-  Fishing Harbour
-  Port
-  Sluice Gate - Prior to 1991
-  Bridge - Prior to 1991
-  Griddle
-  Road
-  Railway Line
-  Seawall
-  High Tide Line
-  Low Tide Line
-  Village Boundary
-  Panchayat Boundary
-  Municipal/Urban Area
-  Taluk Boundary
-  District Boundary
-  05 Survey Plots
-  Port Limit
-  Pier
-  Groyne
-  Jetty/Breakwater
-  Community Reserve
-  Atomic Mineral Deposit

### CRZ Lines & Boundary

- 
 Legend:  
 - Hazard Line  
 - 20m CRZ Line for Island  
 - 50m CRZ Line - CRZ IIIA  
 - 200m CRZ Line - NDZ  
 - CVCA Boundary  
 - CRZ Boundary  
 - (500m Line, 50m for Bay, 50m for Backwater Island, 50m or width of the Creek whichever is less along the tidal influenced waterbodies and 50m Mangrove Buffer Zone)

**CRZ - I**

-  CRZ - IA  
 50m Mangrove Buffer Zone - CRZ IA  
 CRZ - IB

## CRZ - II

- CRZ -

## CRZ - III

-  No Development Zone  
 50m to 500m from HTL - CRZ IIIA  
 200m to 500m from HTL - CRZ IIIB

**CRZ - IV**

- CRZ - IVA (Upto 12 Nm)
- CRZ - IVB

## DATA SOURCE





- 1) National Centre for Sustainable Coastal Management
  - 1) HTL, 2) LTL, 3) CR-IZ, 4) CVCA
- 2) Survey of India
  - 1) Hazard Line
- 3) Survey and Land Records, Govt. of Kerala
  - 1) Administrative Boundaries such as District Boundary, Taluk Boundary, Municipal/Urban Area, Panchayath Boundary, Village Boundary
- 4) Department of Environment, Govt. of Kerala
  - 1) Bund & Sluice Gate - Prior to 1981, 2) Atomic Mineral Deposit
- 5) National Centre for Earth Science Studies
  - 1) CRZ Categories and Lines
- 6) Kerala Coastal Zone Management Authority
  - 1) Mangroves in Government Land having area more than 1000m<sup>2</sup>, 2) Infrastructure Facilities like Airfield, Road, Railway Line, Seawall, Jetty/Breakwater, Groyne etc.

## ABBREVIATIONS

- CRZ : Coastal Regulation Zone  
NDZ : No Development Zone  
CVCA : Critically Vulnerable Coastal Areas  
IIMP : Integrated Island Management Plan  
Nm : Nautical mile

Updated During: 2019-24

PREPARED AS PER COASTAL REGULATION ZONE NOTIFICATION, 2019

Scrutinized by	Certified by	Concurred by	Approved by
 Technical Scrutiny Committee National Centre for Sustainable Coastal Management, MoEF & CC	 DIRECTOR National Centre for Sustainable Coastal Management, MoEF&CC	 <b>Dr. Rathan U Kelkar IAS</b> Secretary Environment Department Govt. Secretariat Thiruvananthapuram.	 (का. प्रप. पर्यावरण) (Dr. H. Dharmapalan) पर्यावरण, वन व जलवायु परिवर्तन विभाग National Environment, Forest and Climate Change भारत सरकार, नई दिल्ली Govt. of India, New Delhi

Prepared by



**National Centre for Earth Science Studies**  
Earth System Science Organization (Ministry of Earth Sciences),  
Government of India, Thiruvananthapuram - 695 011



Department of Environment  
Government of Kerala