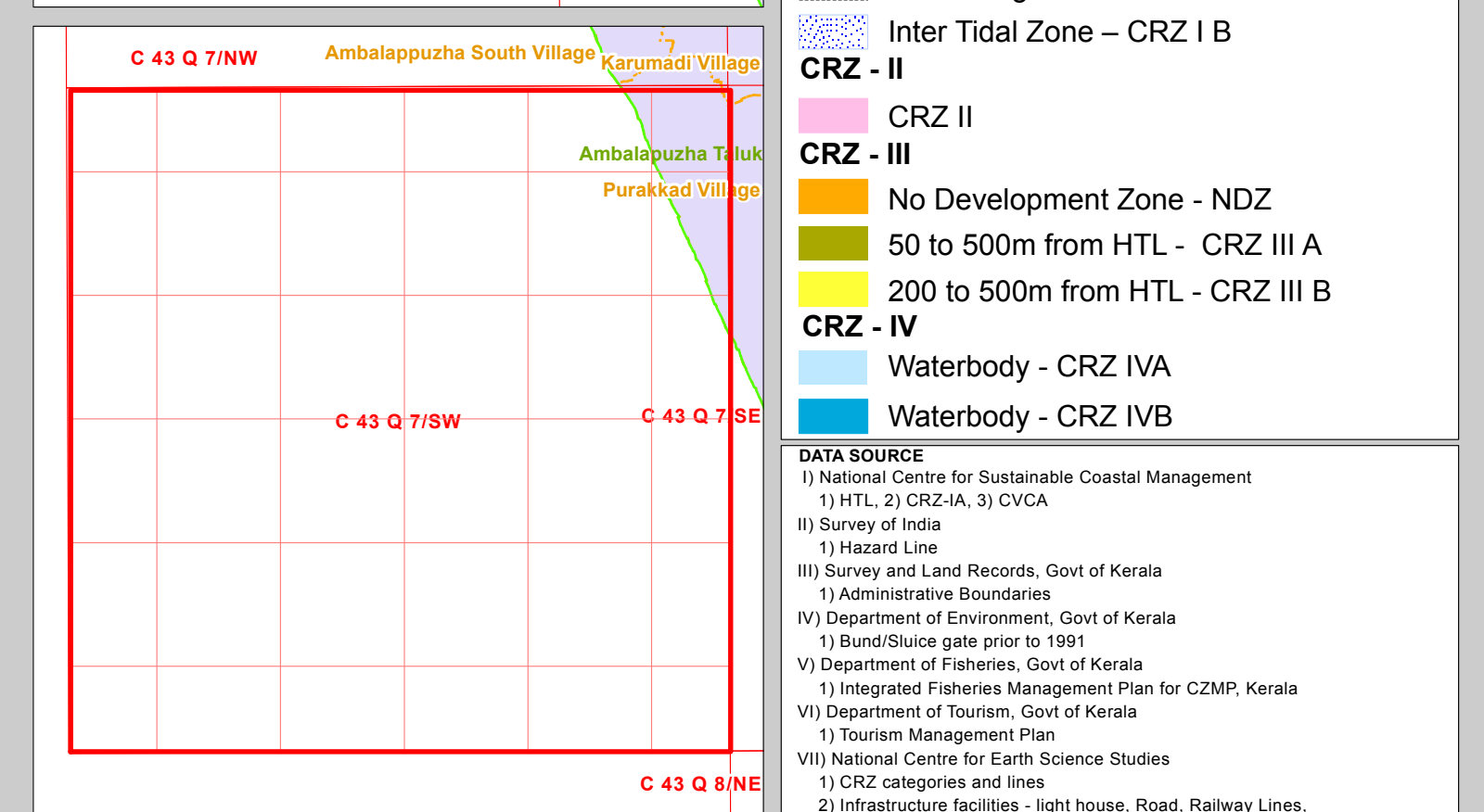
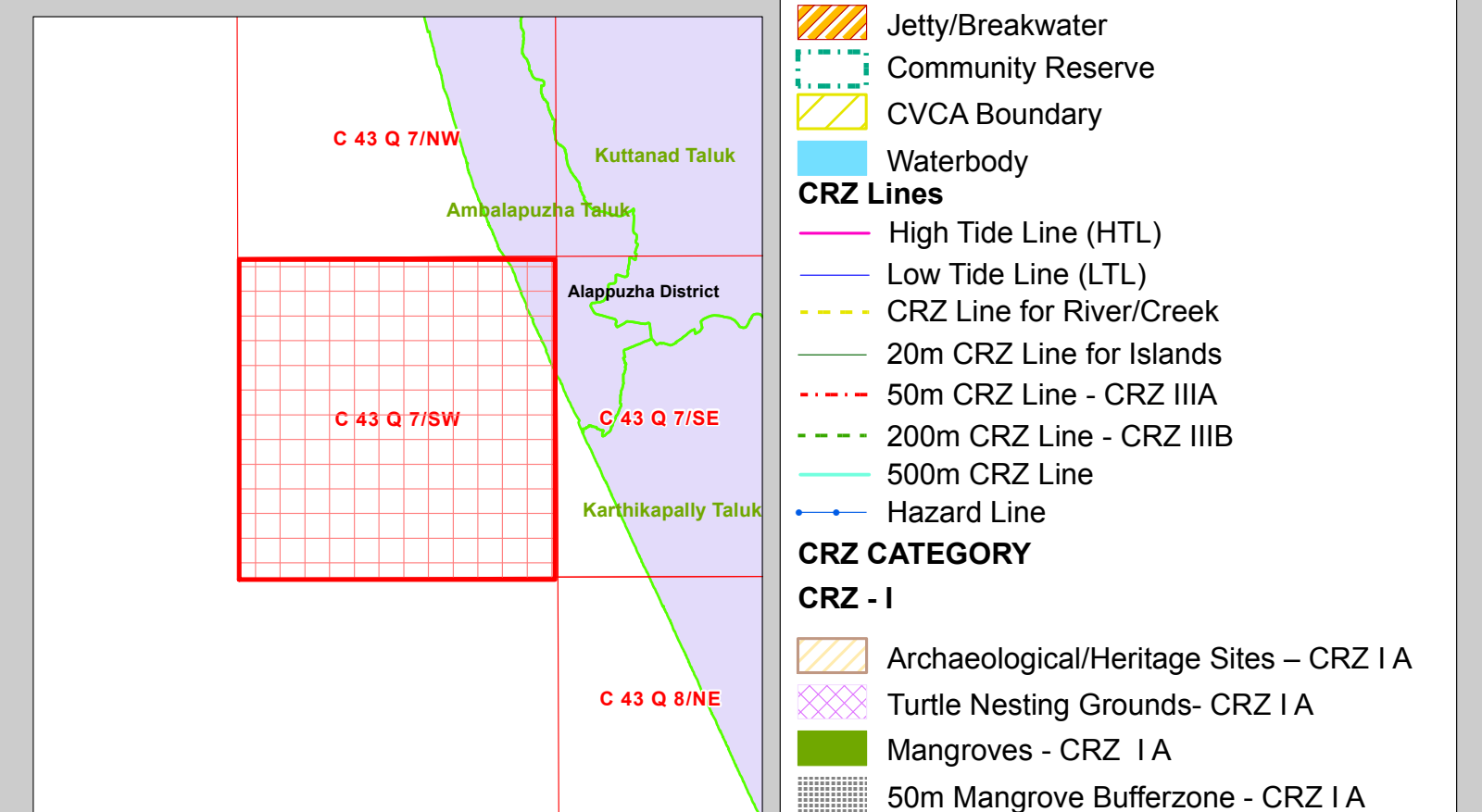
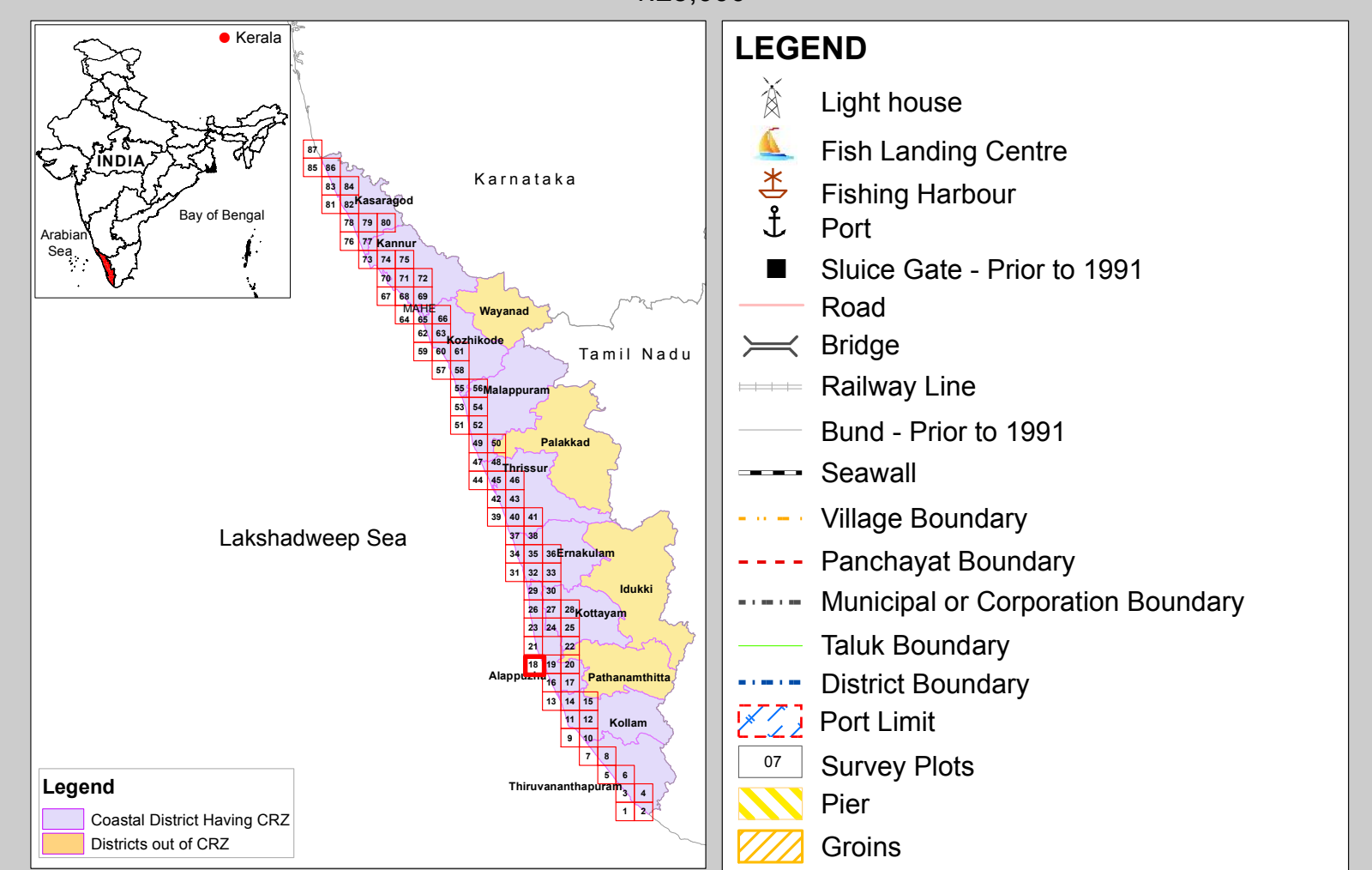
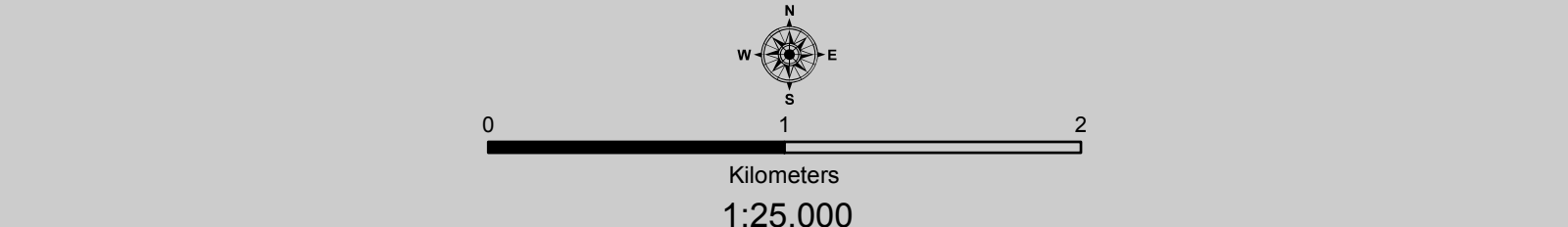


**COASTAL ZONE MANAGEMENT PLAN
KERALA**

Sheet No: **C 43 Q 7/SW**
 Projection :- UTM Datum :- WGS 1984 Map No. : **KL 18**



NOTE:
 1. Mangroves in private land will not require a buffer zone.
 2. Islands : 20m CRZ Line from HTL is valid only after the approval of IIMP of the particular Island.
 3. The areas specified by the Department of Atomic Energy are classified as CRZ IIIA or CRZ IIIB.

PREPARED AS PER COASTAL REGULATION ZONE NOTIFICATION 2019

Scrutinized by	Certified by	Concurred by	Approved by
DRAFT MAP - CZMP 2019			

Prepared by

National Centre for Earth Science Studies
 Ministry of Earth Sciences, Government of India, Thiruvananthapuram – 695 011

Prepared for

Department of Environment, Government of Kerala

D R A F T M A P