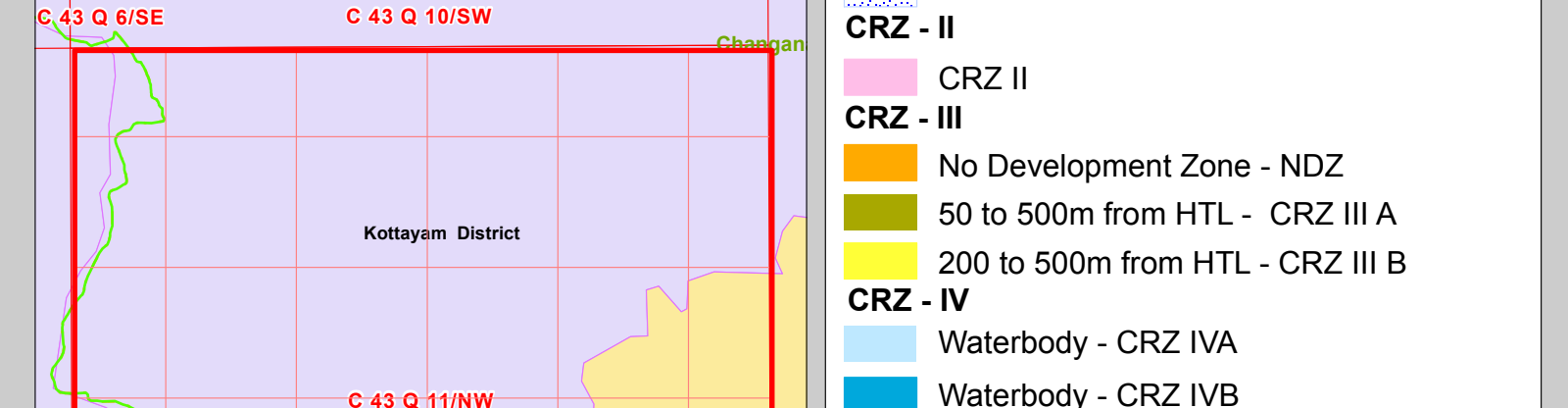
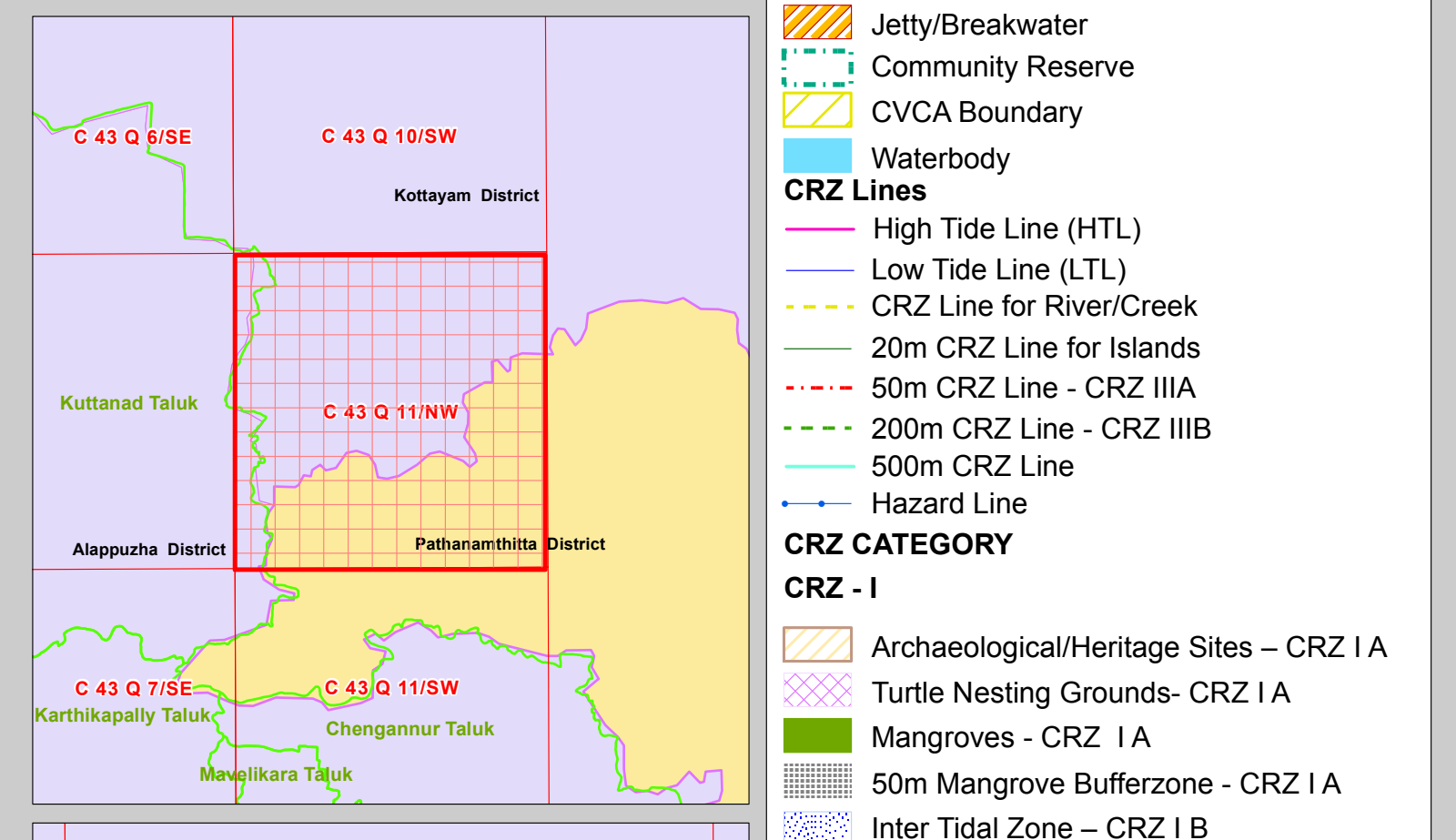
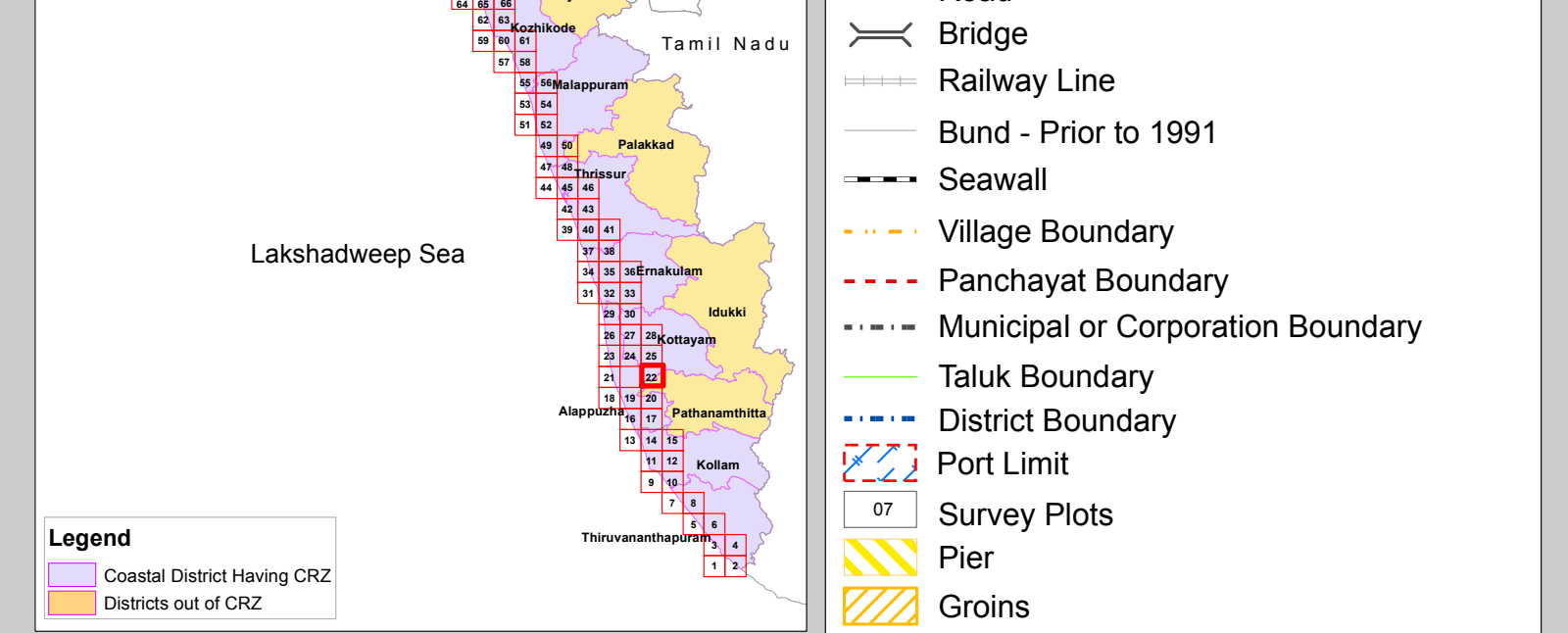
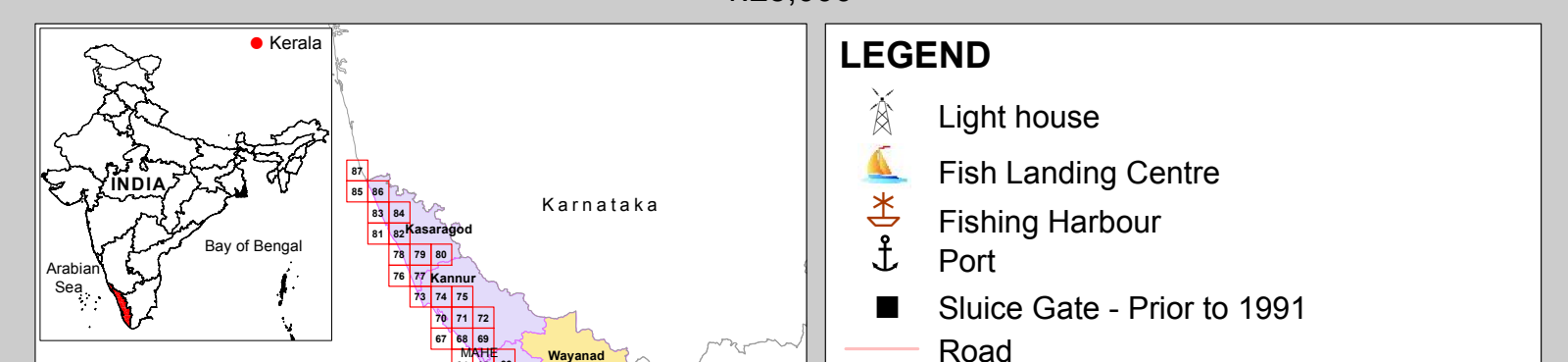


**COASTAL ZONE MANAGEMENT PLAN  
KERALA**

Sheet No: **C 43 Q 11/NW**  
 Projection :- UTM Datum :- WGS 1984 Map No. : **KL 22**



**DATA SOURCE**  
 I) National Centre for Sustainable Coastal Management  
 1) HTL, 2) CRZ-IA, 3) CVCA  
 II) Survey of India  
 1) Hazard Line  
 III) Survey and Land Records, Govt of Kerala  
 1) Administrative Boundaries  
 IV) Department of Environment, Govt of Kerala  
 1) Bund/Stuice gate prior to 1991  
 V) Department of Fisheries, Govt of Kerala  
 1) Integrated Fisheries Management Plan for CZMP, Kerala  
 VI) Department of Tourism, Govt of Kerala  
 1) Tourism Management Plan  
 VII) National Centre for Earth Science Studies  
 1) CRZ categories and lines  
 2) Infrastructure facilities - light house, Road, Railway Lines, Seawall, Breakwater, Jetty etc

**ABBREVIATIONS**  
 CRZ - Coastal Regulation Zone  
 CVCA - Critically Vulnerable Coastal Areas  
 IIMP - Integrated Island Management Plan

**PREPARED AS PER COASTAL REGULATION ZONE NOTIFICATION 2019**

Scrutinized by	Certified by	Concurred by	Approved by
<b>DRAFT MAP - CZMP 2019</b>			

Prepared by  
  
**National Centre for Earth Science Studies**  
 Ministry of Earth Sciences, Government of India, Thiruvananthapuram – 695 011

Prepared for  
  
**Department of Environment, Government of Kerala**

Mapped During 2023