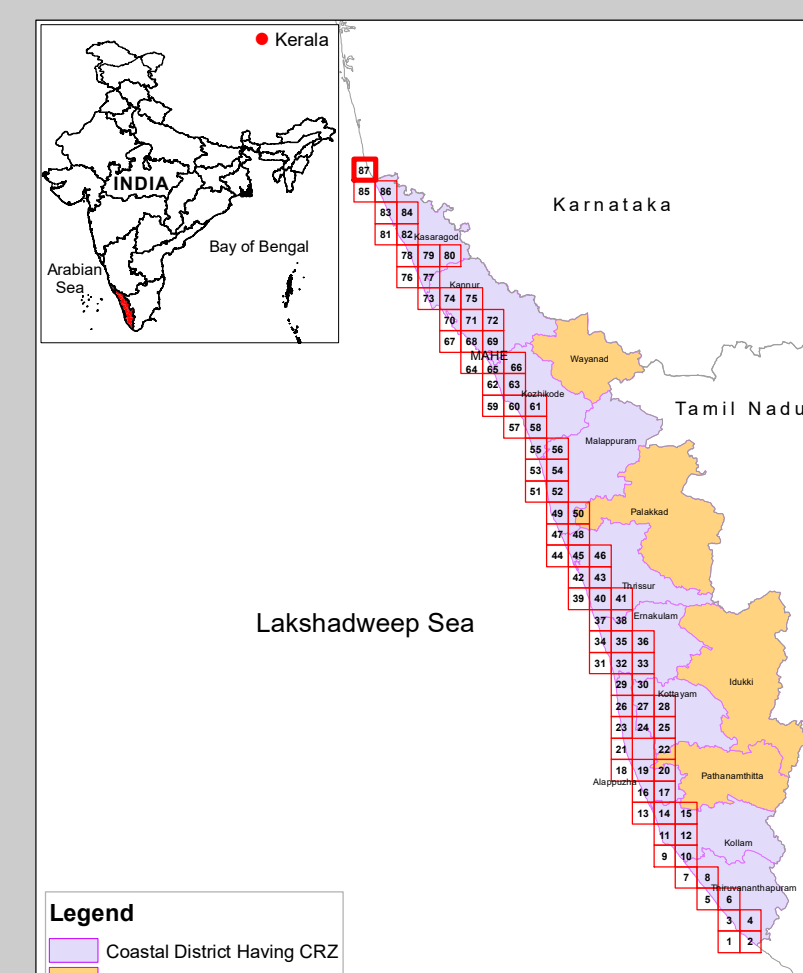
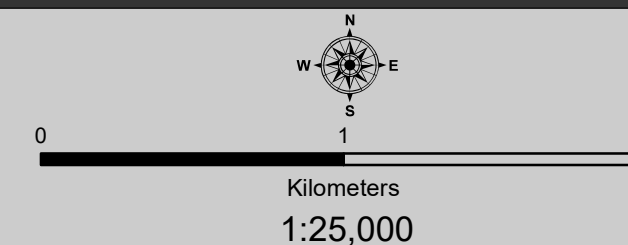
COASTAL ZONE MANAGEMENT PLAN
KERALA
























Sheet No: D 43 U 13/SW

Projection :- UTM Datum :- WGS 1984

Map No. : KL 87



LEGEND






-  Light house
-  Fish Landing Centre
-  Fishing Harbour
-  Port
-  Sluice Gate - Prior to 1991
-  Road
-  Bridge
-  Railway Line
-  Bund - Prior to 1991
-  Seawall
-  Village Boundary
-  Panchayat Boundary
-  Municipal or Corporation Boundary
-  Taluk Boundary
-  District Boundary
-  Port Limit
-  Survey Plots
-  Pier
-  Groins
-  Jetty/Breakwater
-  Community Reserve
-  CVCA Boundary
-  Waterbody

CRZ Lines

- High Tide Line (HTL)
- Low Tide Line (LTL)
- - - CRZ Line for River/Creek
- 20m CRZ Line for Islands
- . - . 50m CRZ Line - CRZ IIIA
- . . - . 200m CRZ Line - CRZ IIIB
- 500m CRZ Line
- • • Hazard Line

CRZ CATEGORY



CRZ - I

-  Archaeological/Heritage Sites – CRZ I A
-  Turtle Nesting Grounds- CRZ I A
-  Mangroves - CRZ I A
-  50m Mangrove Bufferzone - CRZ I A
-  Inter Tidal Zone – CRZ I B

CRZ - II

CRZ II

CRZ - III

- No Development Zone - NDZ
 50 to 500m from HTL - CRZ III A
 200 to 500m from HTL - CRZ III B

CRZ - IV

- Waterbody - CRZ IVA
Waterbody - CRZ IVB

DATA SOURCE

- I) National Centre for Sustainable Coastal Management
 - 1) HTL, 2) CRZ-IA, 3) CVCA
- II) Survey of India
 - 1) Hazard Line
- III) Survey and Land Records, Govt of Kerala
 - 1) Administrative Boundaries
- IV) Department of Environment, Govt of Kerala
 - 1) Bund/Sluice gate prior to 1991
- V) Department of Fisheries, Govt of Kerala
 - 1) Integrated Fisheries Management Plan for CZMP, Kerala
- VI) Department of Tourism, Govt of Kerala
 - 1) Tourism Management Plan
- VII) National Centre for Earth Science Studies
 - 1) CRZ categories and lines
 - 2) Infrastructure facilities - light house, Road, Railway Lines, Seawall, Breakwater, Jetty etc

ABBREVIATIONS

- CRZ : Coastal Regulation Zone
CVCA : Critically Vulnerable Coastal Areas
IIMP : Integrated Island Management Plan

Mapped During 2023

NOTE:

1. Mangroves in private land will not require a buffer zone.
2. Islands : 20m CRZ Line from HTL is valid only after the approval of IIMP of the particular Island.

PREPARED AS PER COASTAL REGULATION ZONE NOTIFICATION 2019

Scrutinized by

Certified by

Concurred by

Approved by _____

DRAFT MAP

Prepared by



National Centre for Earth Science Studies
Ministry of Earth Sciences, Government of India, Thiruvananthapuram – 695 011

Prepared for



Department of Environment, Government of Kerala