COASTAL ZONE MANAGEMENT PLAN
KERALA

Sheet No: C 43 K 3/SE

Projection :- UTM Datum :- WGS 1984

Map No. : KL 40

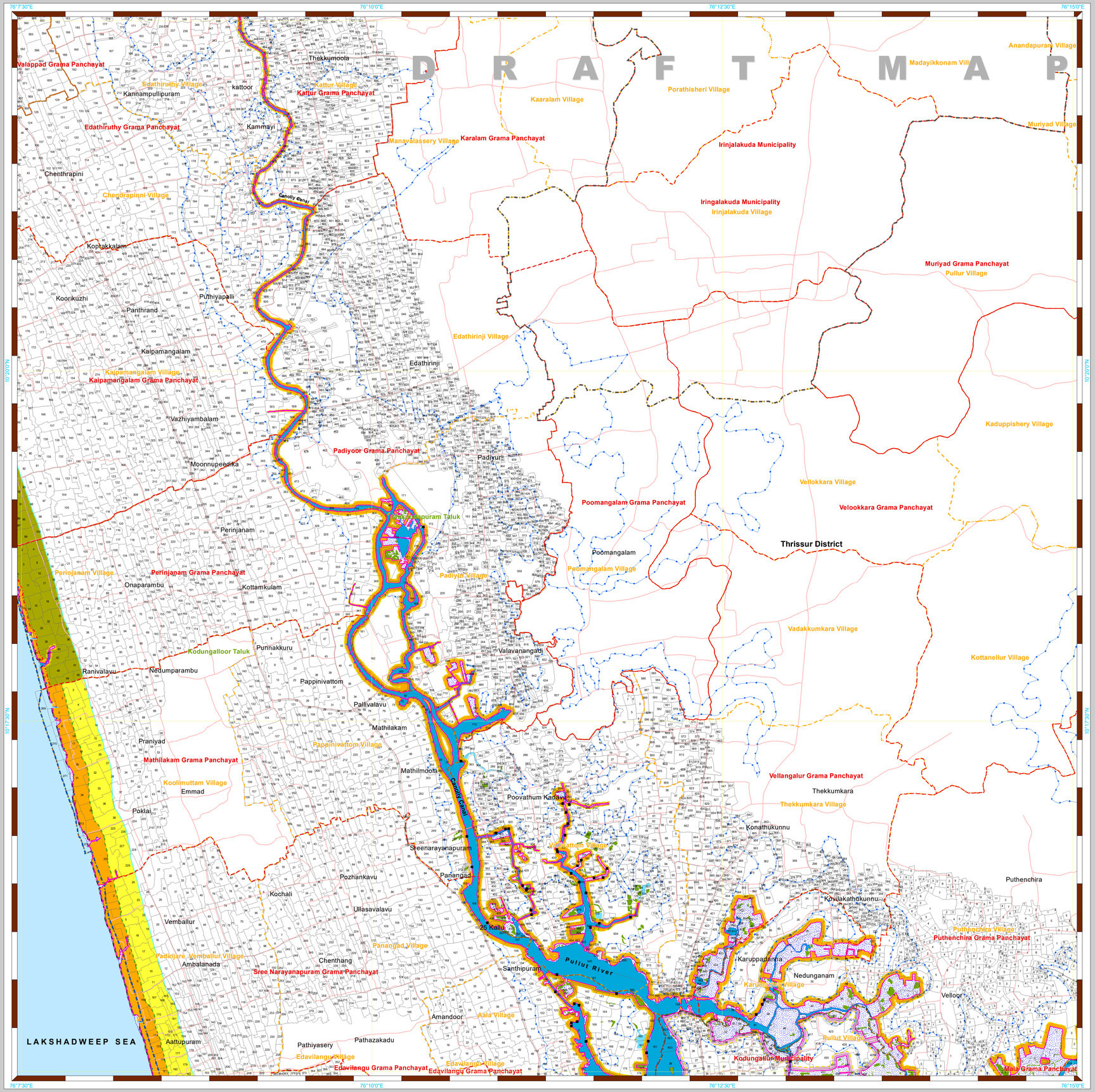

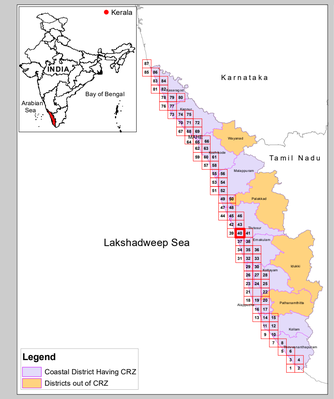

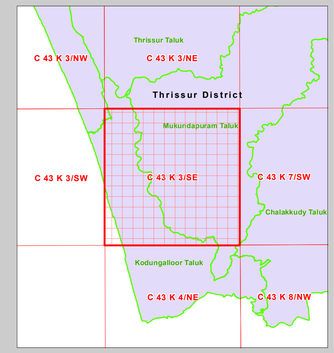

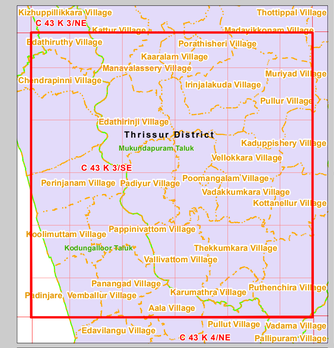

LEGEND

- Light house
- Fish Landing Centre
- Fishing Harbour
- Port
- Sluice Gate - Prior to 1991
- Road
- Bridge
- Railway Line
- Bund - Prior to 1991
- Seawall
- Village Boundary
- Panchayat Boundary
- Municipal or Corporation Boundary
- Taluk Boundary
- District Boundary
- Port Limit
- Survey Plots
- Pier
- Groins
- Jetty/Breakwater
- Community Reserve
- CVCA Boundary
- Waterbody

CRZ Lines

- High Tide Line (HTL)
- Low Tide Line (LTL)
- CRZ Line for River/Creek
- 20m CRZ Line for Islands
- 50m CRZ Line - CRZ IIIA
- 200m CRZ Line - CRZ IIIB
- 500m CRZ Line
- Hazard Line

CRZ CATEGORY

CRZ - I

- Archaeological/Heritage Sites – CRZ I A
- Turtle Nesting Grounds- CRZ I A
- Mangroves - CRZ I A
- 50m Mangrove Bufferzone - CRZ I A
- Inter Tidal Zone – CRZ I B

CRZ - II

- CRZ II

CRZ - III

- No Development Zone - NDZ
- 50 to 500m from HTL - CRZ III A
- 200 to 500m from HTL - CRZ III B

CRZ - IV

- Waterbody - CRZ IVA
- Waterbody - CRZ IVB

DATA SOURCE

I) National Centre for Sustainable Coastal Management
1) HTL, 2) CRZ-IA, 3) CVCA
II) Survey of India
1) Hazard Line
III) Survey and Land Records, Govt of Kerala
1) Administrative Boundaries
IV) Department of Environment, Govt of Kerala
1) Bund/Sluice gate prior to 1991
V) Department of Fisheries, Govt of Kerala
1) Integrated Fisheries Management Plan for CZMP, Kerala
VI) Department of Tourism, Govt of Kerala
1) Tourism Management Plan
VII) National Centre for Earth Science Studies
1) CRZ categories and lines
2) Infrastructure facilities - light house, Road, Railway Lines, Seawall, Breakwater, Jetty etc

NOTE:

1. Mangroves in private land will not require a buffer zone.
2. Islands : 20m CRZ Line from HTL is valid only after the approval of IIMP of the particular Island.

ABBREVIATIONS

CRZ : Coastal Regulation Zone
CVCA : Critically Vulnerable Coastal Areas
IIMP : Integrated Island Management Plan

Mapped During 2023

PREPARED AS PER COASTAL REGULATION ZONE NOTIFICATION 2019

Scrutinized by	Certified by	Concurred by	Approved by
	D R A F T M A P		

Prepared by

National Centre for Earth Science Studies

Ministry of Earth Sciences, Government of India, Thiruvananthapuram – 695 011

Prepared for

Department of Environment, Government of Kerala