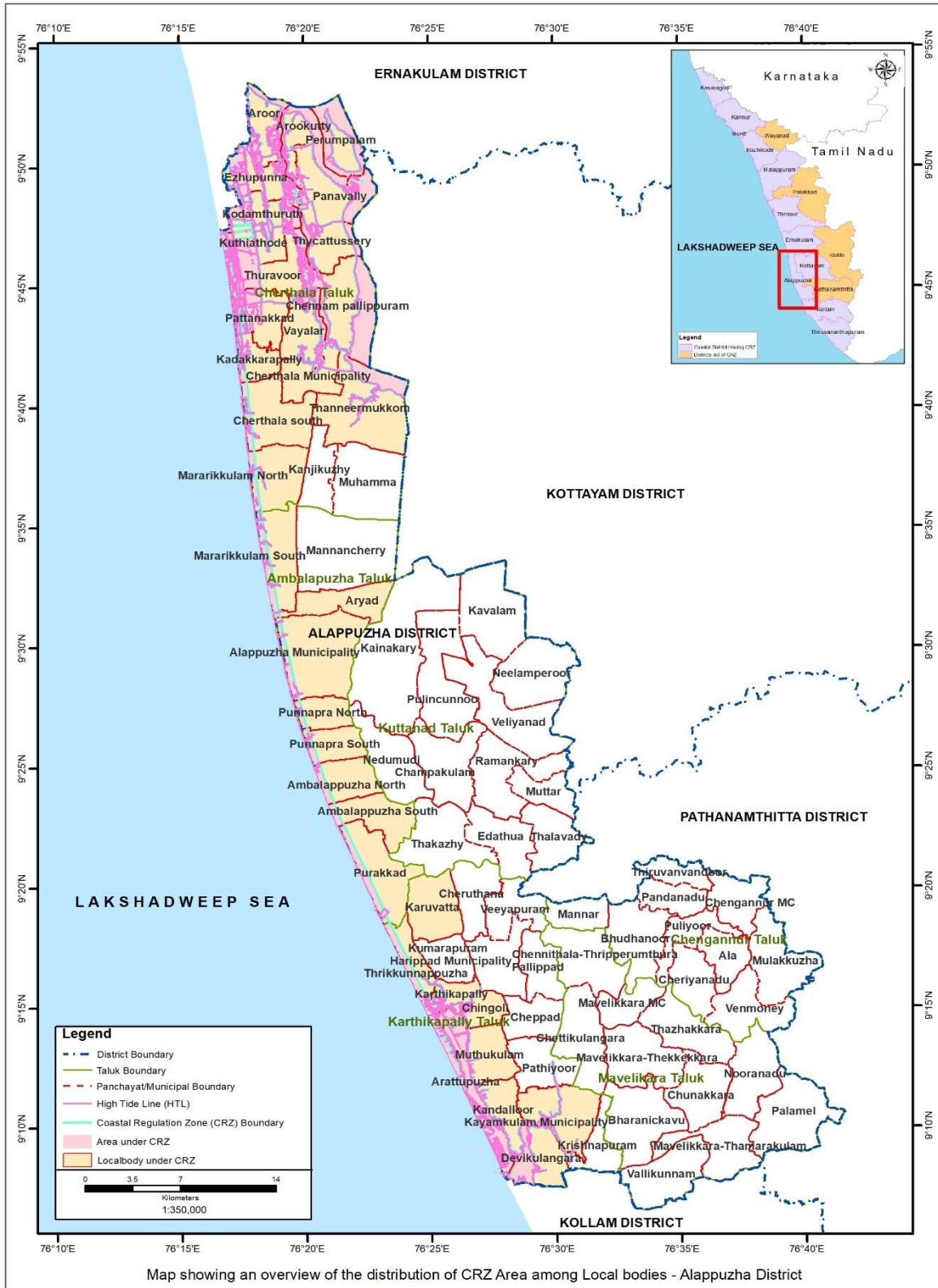
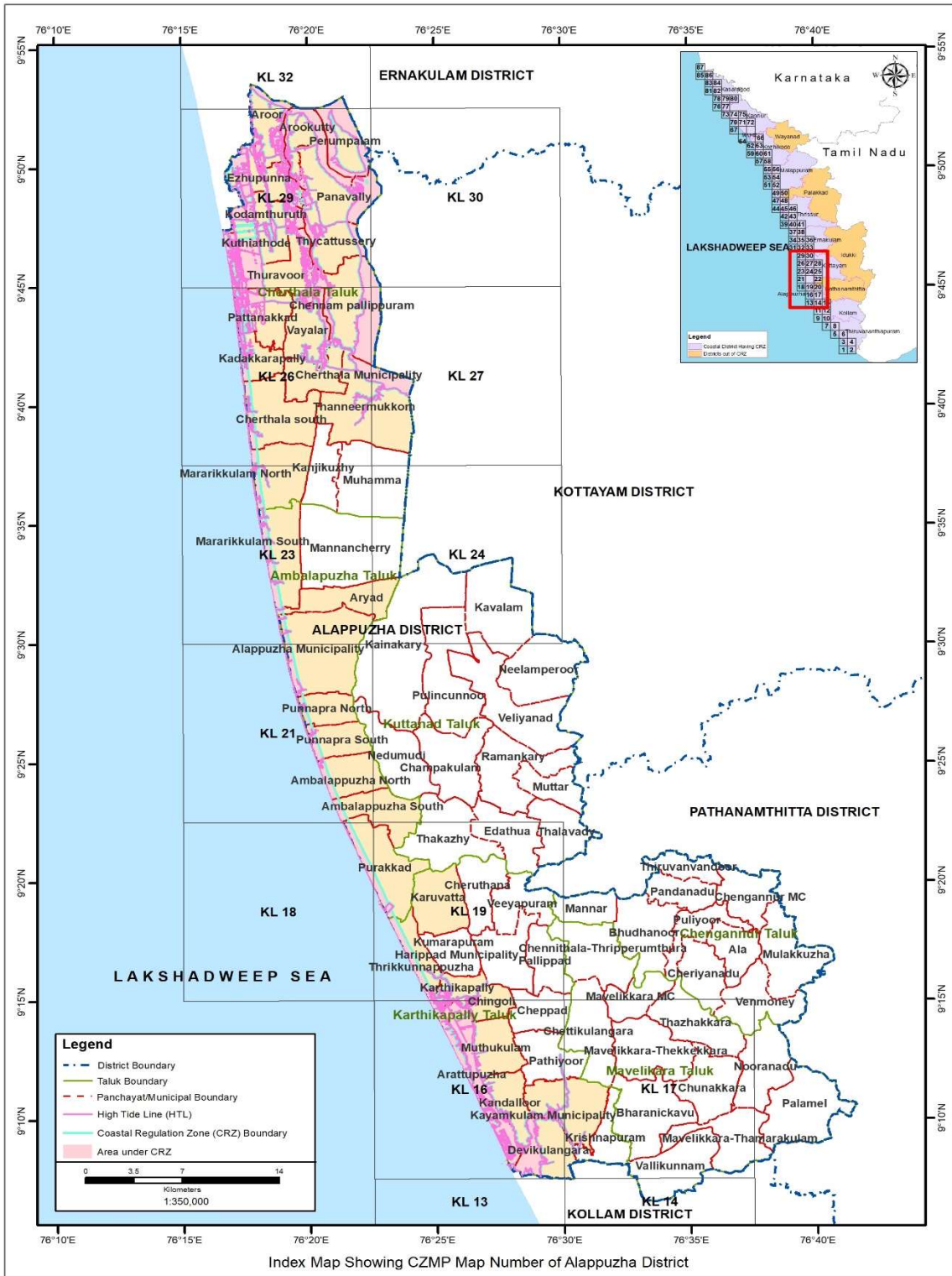


# **ANNEXURE-1**

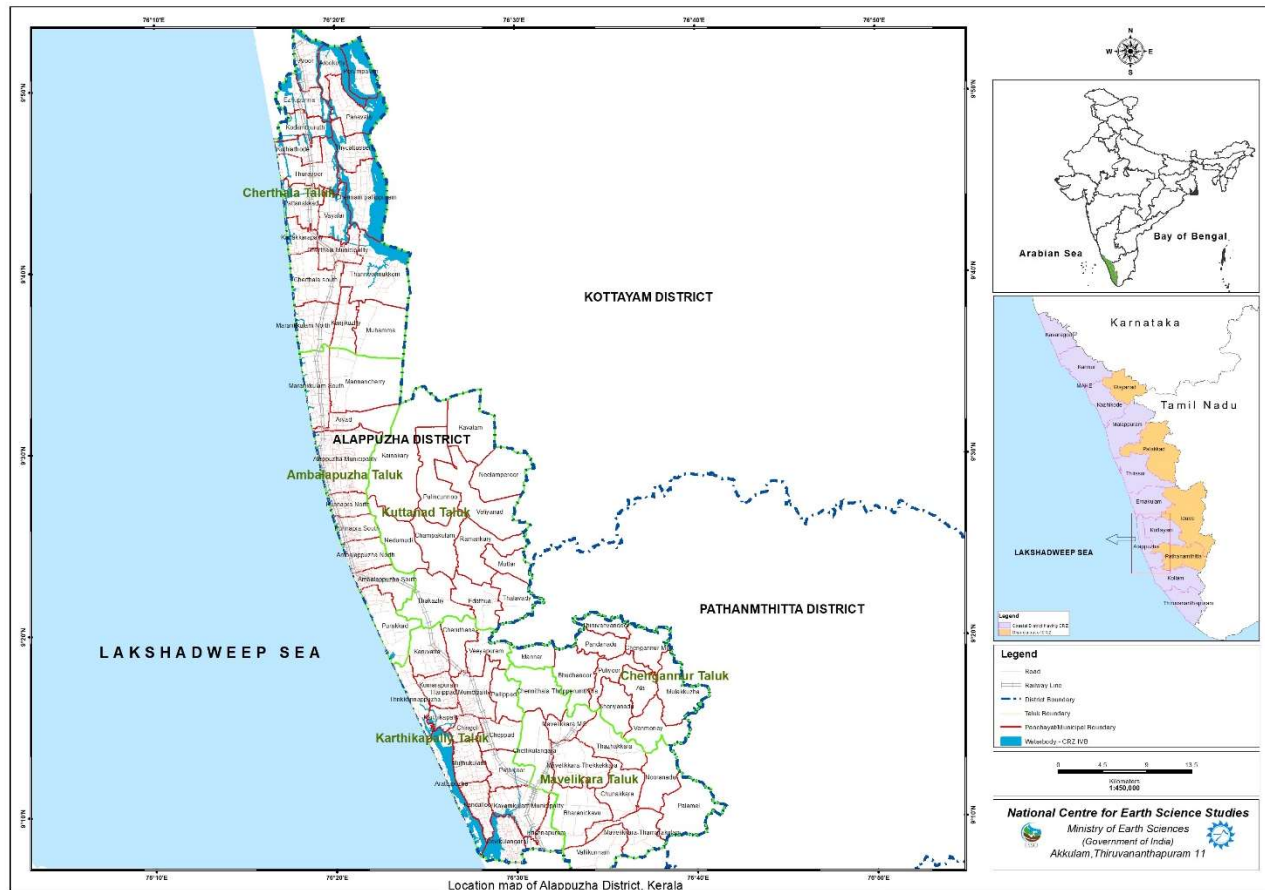
## **MAPS**



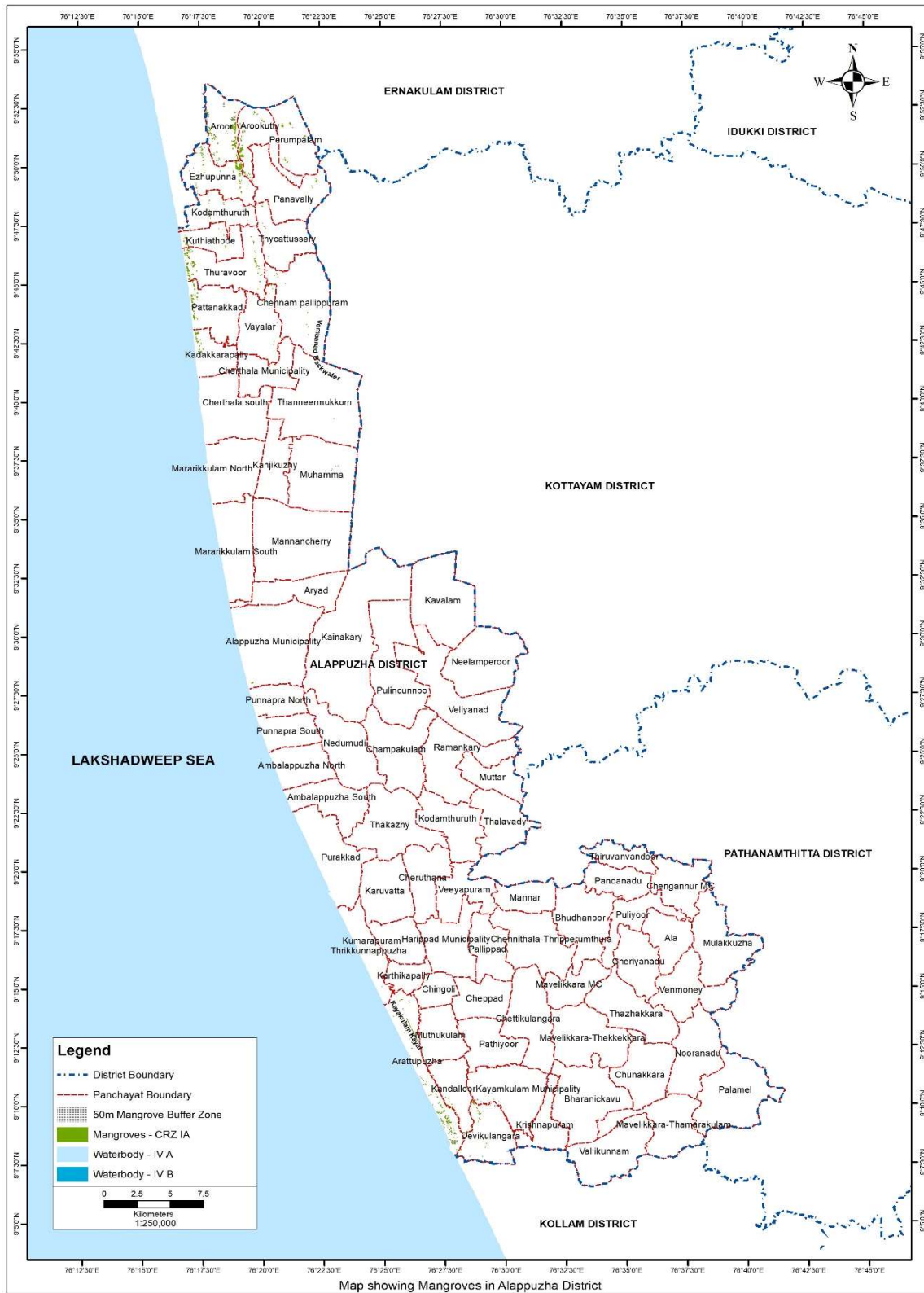
Map 1: An overview of distribution of CRZ (HTL) within the Alappuzha District



Map 2: Map grids with their numbers covering Alappuzha District (12 map frames bearing Map Numbers KL-16, KL-17, KL-18, KL-19, KL-21, KL-23, KL-24, KL-26, KL-27, KL-29, KL-30, KL-32)

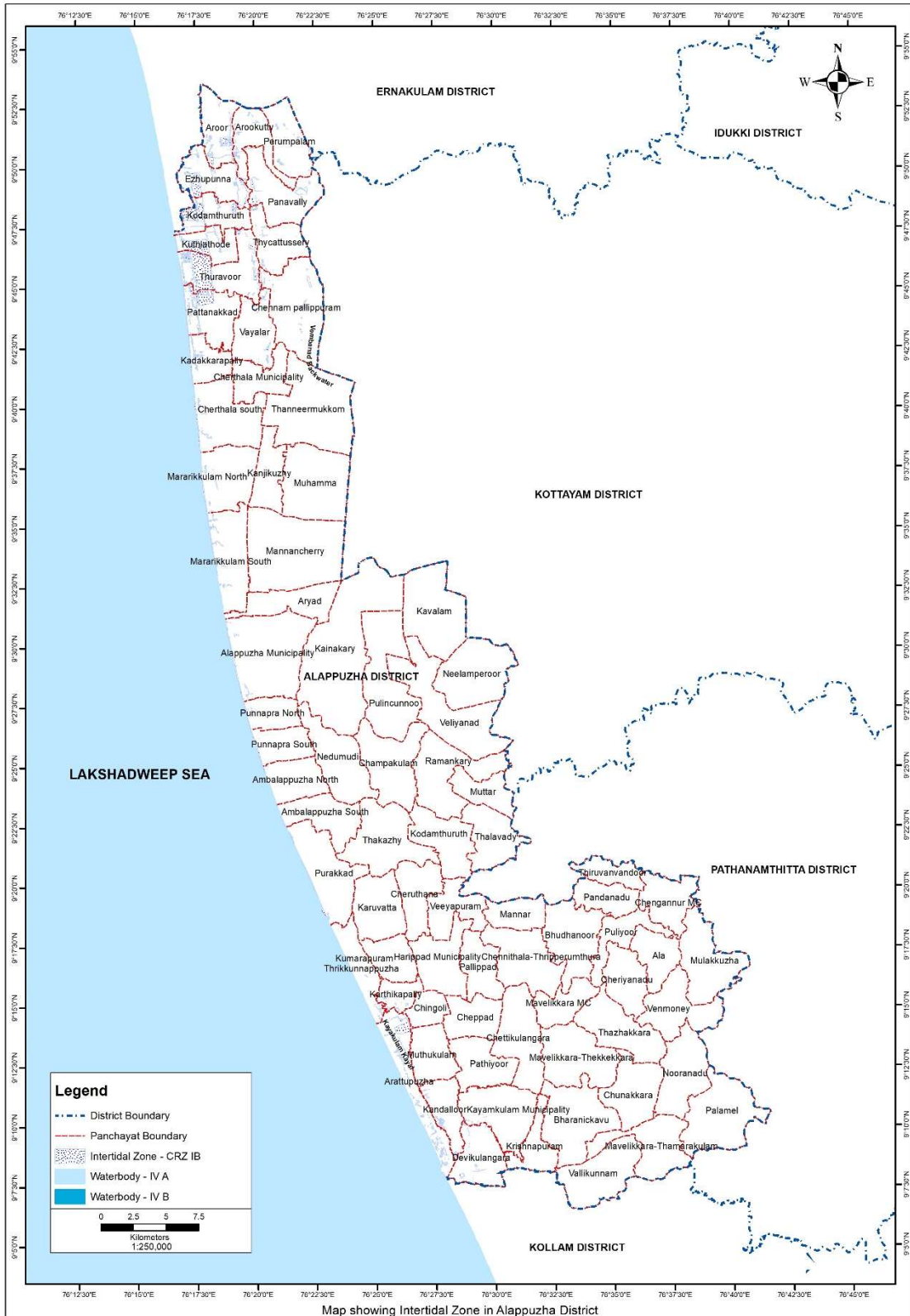


Map 3: Location Map of Alappuzha District

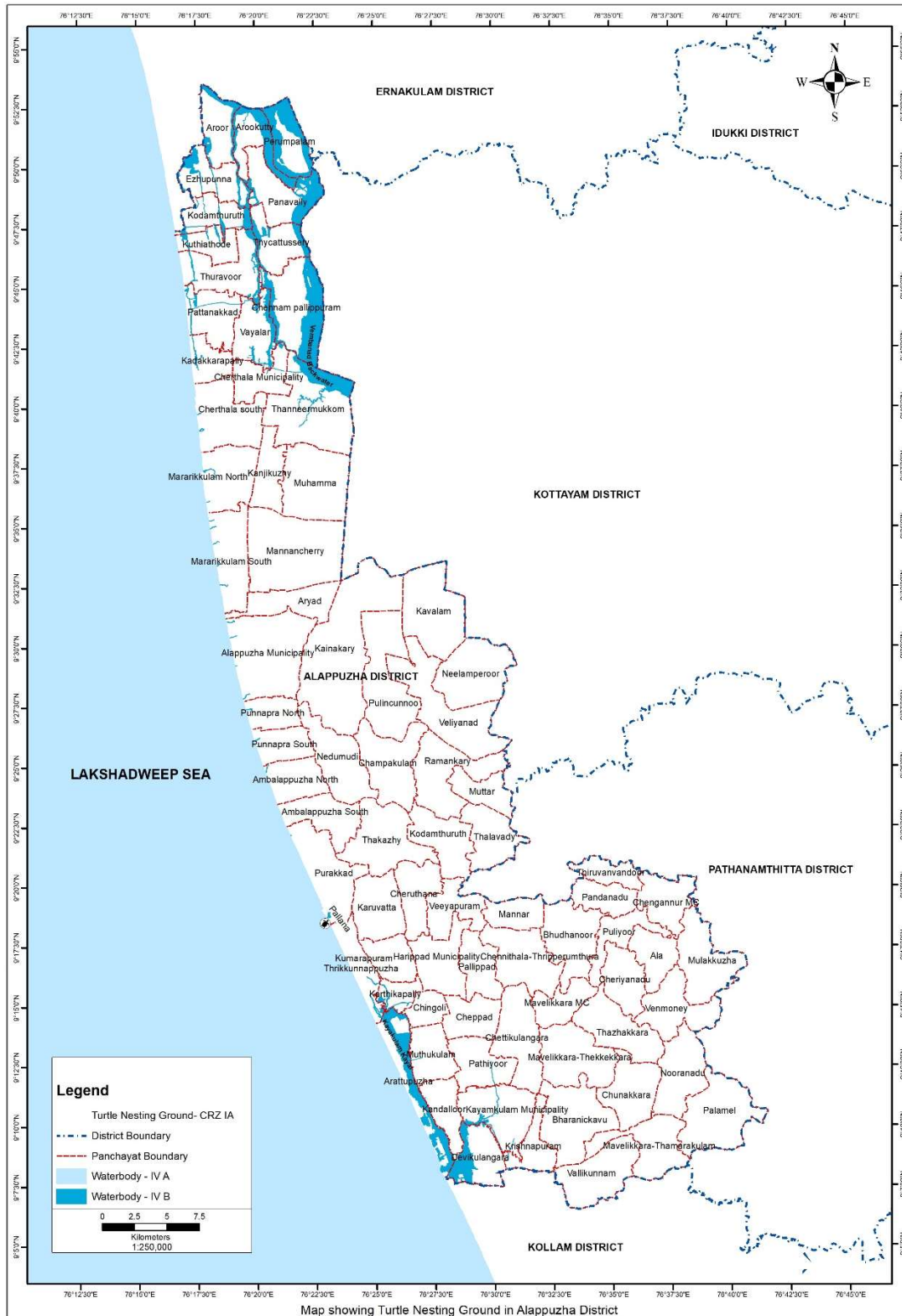


Map 4: Overall distribution of Mangroves in Alappuzha District

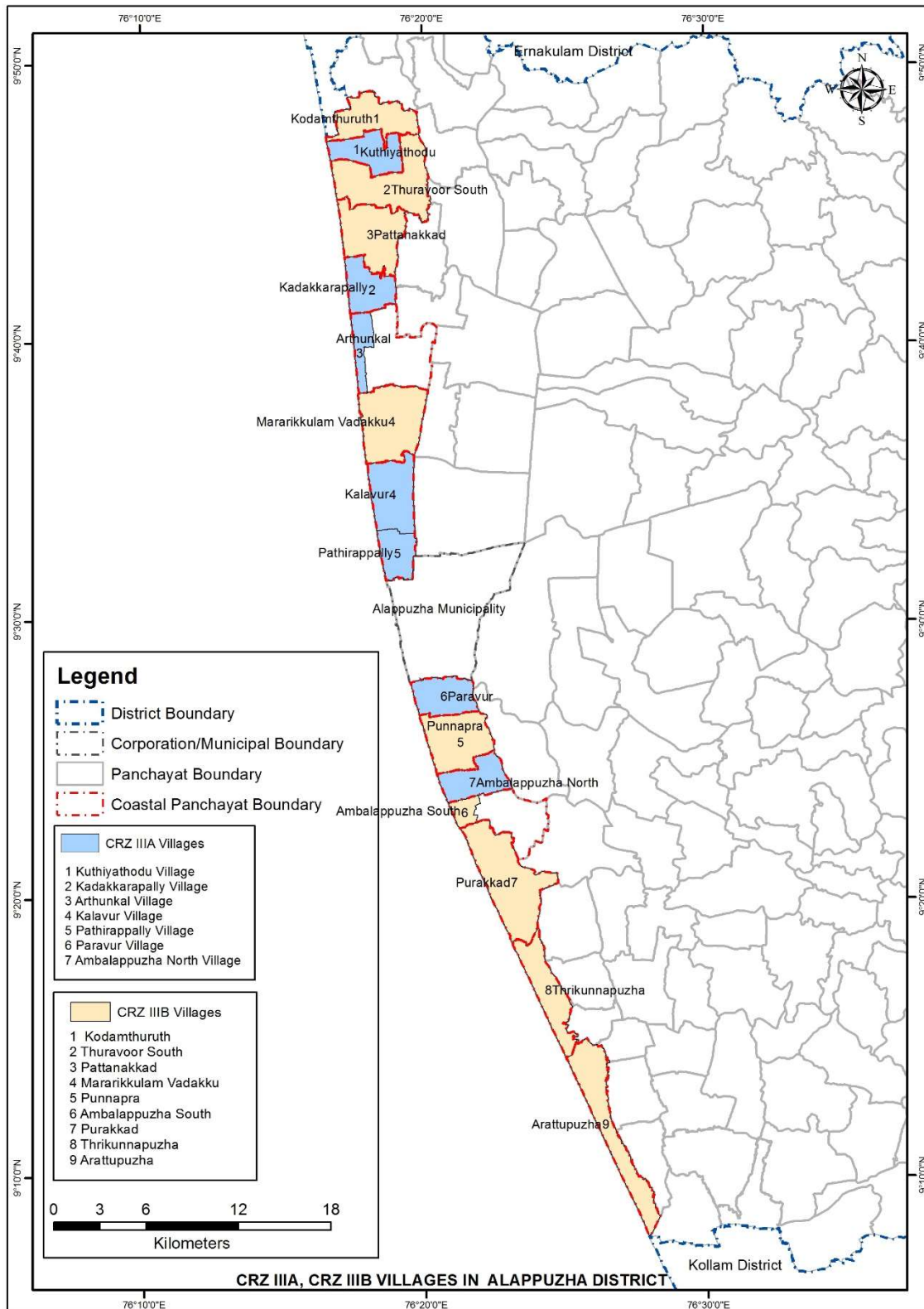




Map 6: Inter Tidal Zone in Alappuzha District



Map 7: Turtle Nesting Grounds along the Alappuzha District



Map 8: Coastal villages categorized as CRZ-III A and CRZ-III B in Alappuzha District