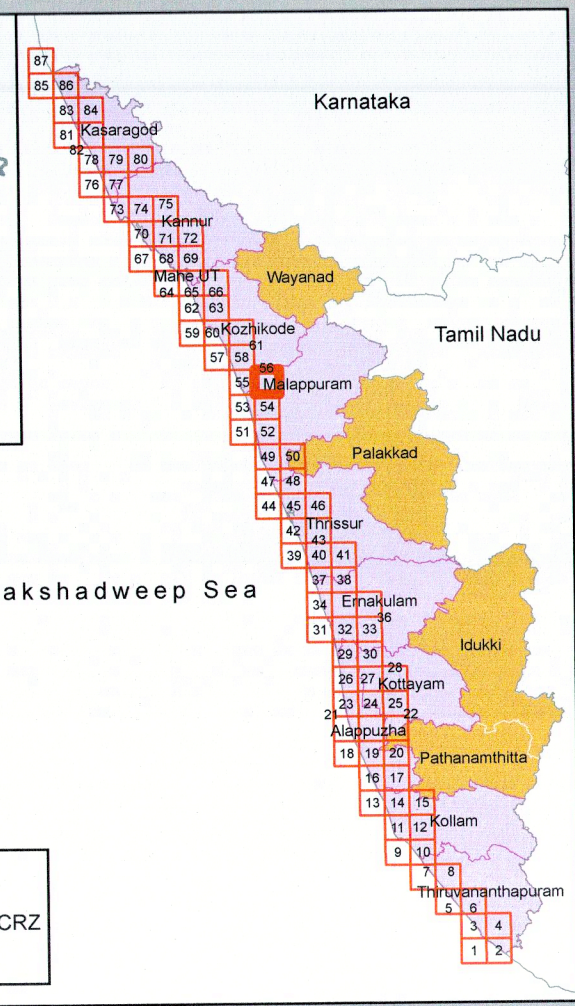
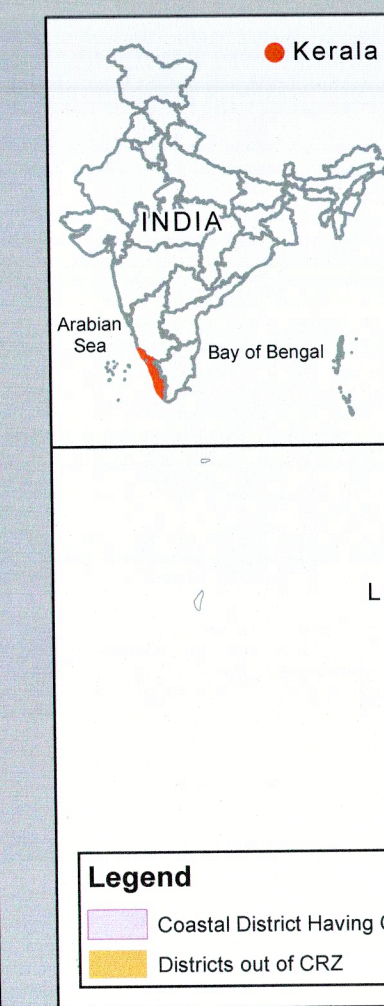



# COASTAL ZONE MANAGEMENT PLAN KERALA

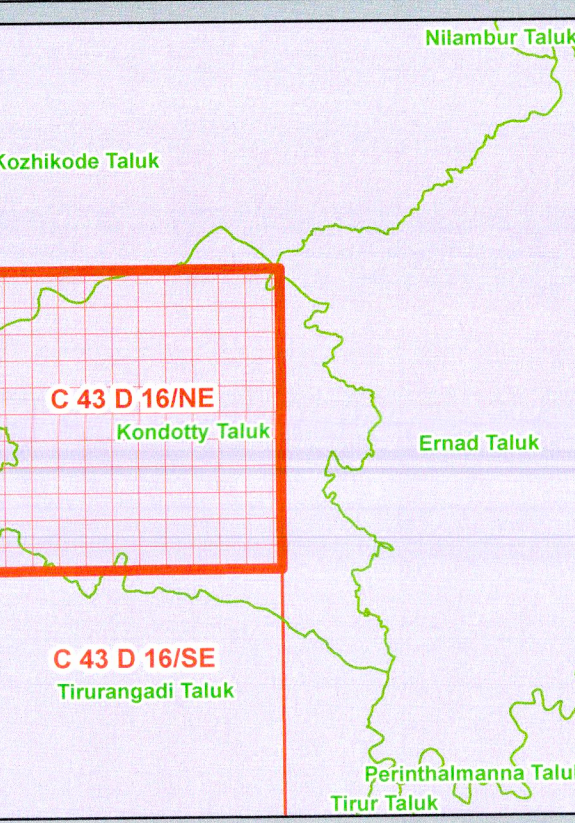
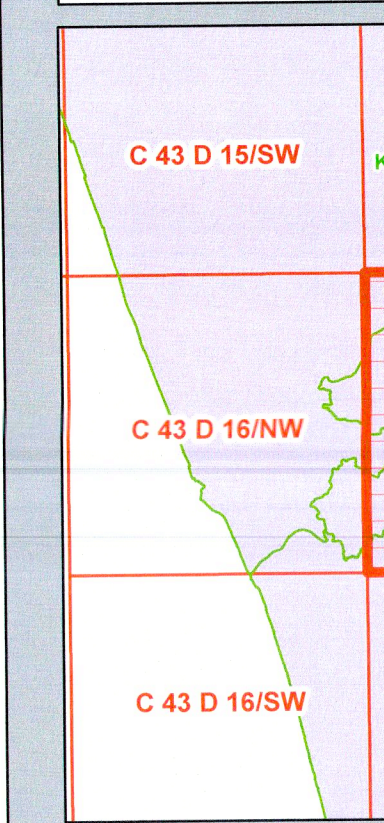
Sheet No: C 43 D 16/NE

Projection : UTM Datum : WGS 1984

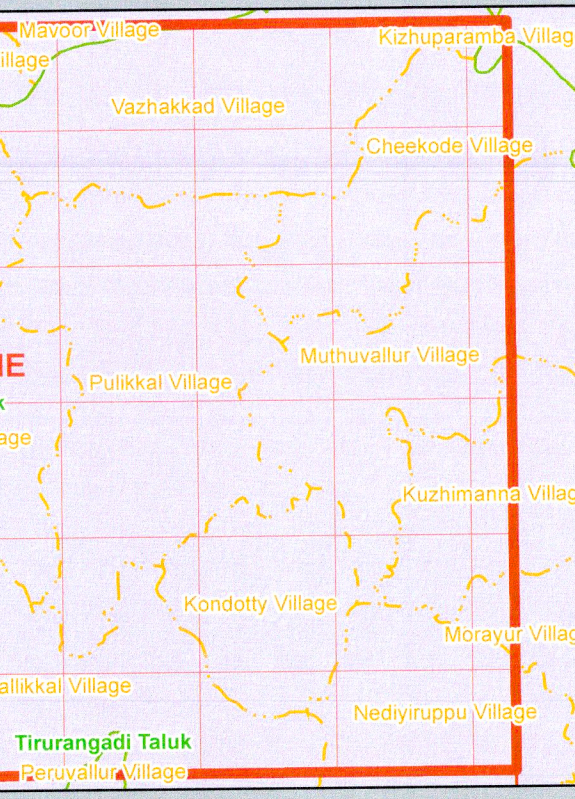
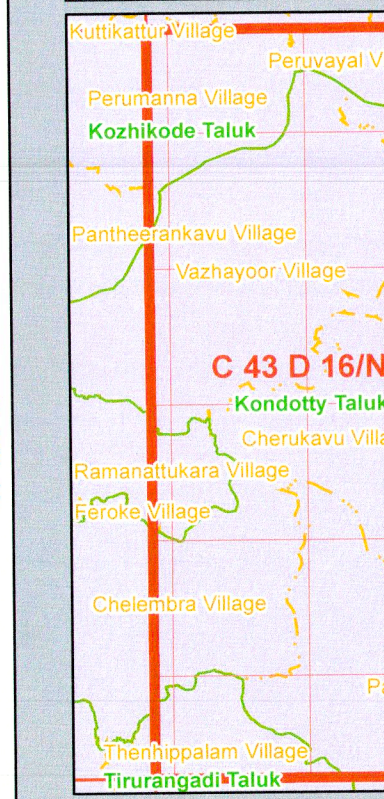
Map No : KL 56



- ### Legend
- Lighthouse
  - Road
  - Railway Line
  - High Tide Line (HTL)
  - Low Tide Line (LTL)
  - Seawall
  - Bund
  - Village Boundary
  - Municipal / Other Urban Areas
  - Taluk Boundary
  - District Boundary
  - Survey Plots
  - Pier
  - Groins
  - Jetty/Breakwater
  - Community Reserve
- ### CRZ Lines & Boundary
- Hazard Line
  - 100m Line in CRZ III Area
  - 200m CRZ Line - NDZ
  - CVCA Boundary
  - CRZ Boundary (500m Line, 100m for Bay, 50m for Backwater Island, 100m or width of the creek whichever is less along the tidal influenced waterbodies)
- ### CRZ CATEGORY
- #### CRZ - I
- CRZ - IA
  - 50m Mangrove Buffer Zone - CRZ IA
  - CRZ - IB
- #### CRZ - II
- CRZ II
- #### CRZ - III
- No Development Zone
  - 200m to 500m from HTL
- #### CRZ - IV
- CRZ IVA
  - CRZ IVB



- ### DATA SOURCE
- I) National Centre for Sustainable Coastal Management
    - 1) HTL, 2) CRZ - IA, 3) CVCA
  - II) Survey of India
    - 1) Hazard Line
  - III) Kerala Coastal Zone Management Authority
    - 1) Administrative Boundaries
  - IV) National Centre for Earth Science Studies
    - 1) CRZ Categories and Lines (except CRZ - IA)
    - 2) Infrastructure facilities such as Lighthouse, Road, Railway Line, Seawall, Breakwater, Jetty etc.



- ### ABBREVIATIONS
- CRZ : Coastal Regulation Zone  
 NDZ : No Development Zone  
 CVCA : Critically Vulnerable Coastal Areas
- Mapped During 2017-18

## PREPARED AS PER COASTAL REGULATION ZONE NOTIFICATION 2011

Scrutinized by	Certified by	Concurred by	Approved by
 Technical Scrutiny Committee National Centre for Sustainable Coastal Management, MoEF & CC	 DIRECTOR National Centre for Sustainable Coastal Management, MoEF&CC	 Dr. VEENA LAKSHYAN IAS DIRECTOR Directorate of Environment & Climate Change Thiruvananthapuram-695 001	 National Coastal Zone Management Authority MoEF & CC, Government of India

Prepared by  
  
**National Centre for Earth Science Studies**  
 Earth System Science Organization (Ministry of Earth Sciences),  
 Government of India, Thiruvananthapuram - 695 011

Prepared For  
  
**Department of Environment**  
 Government of Kerala