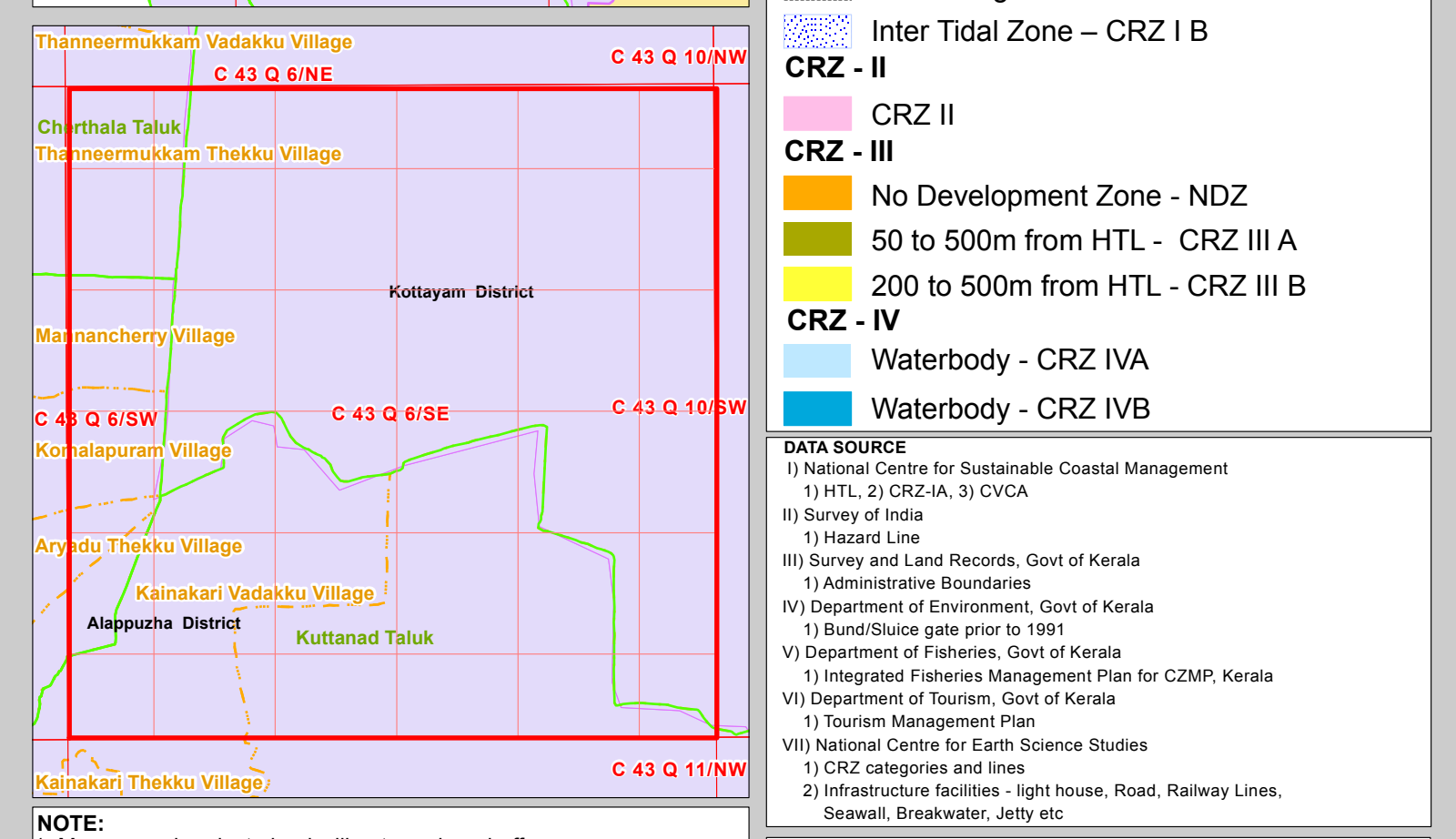
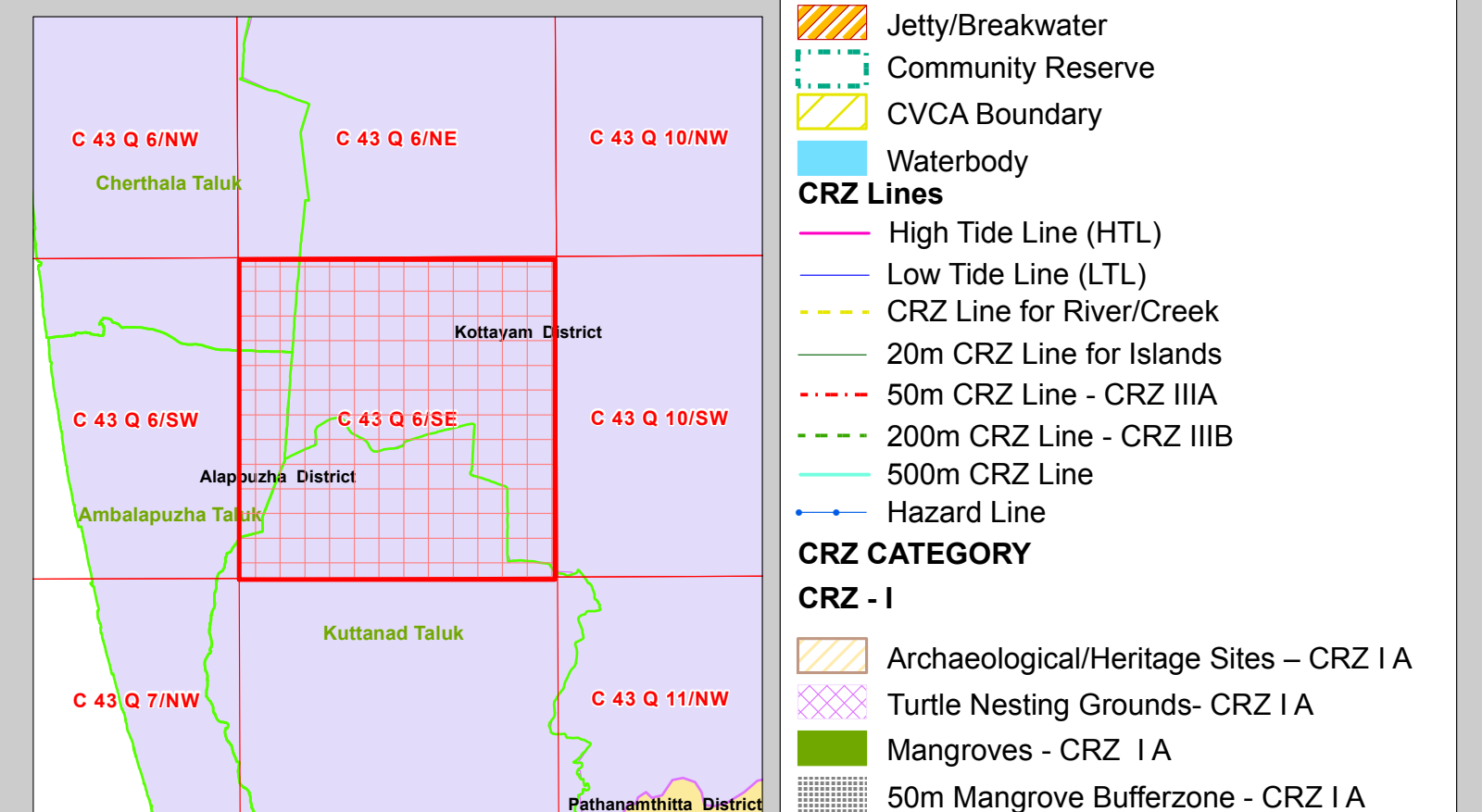
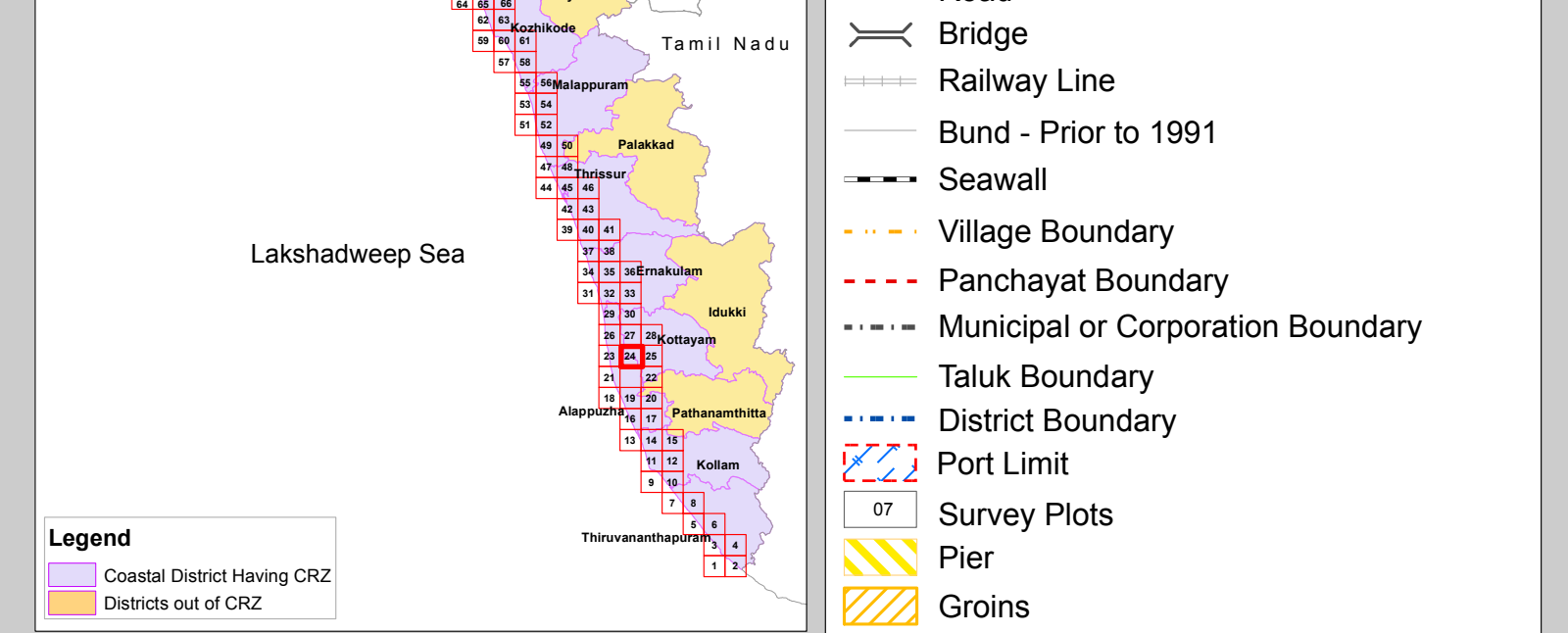
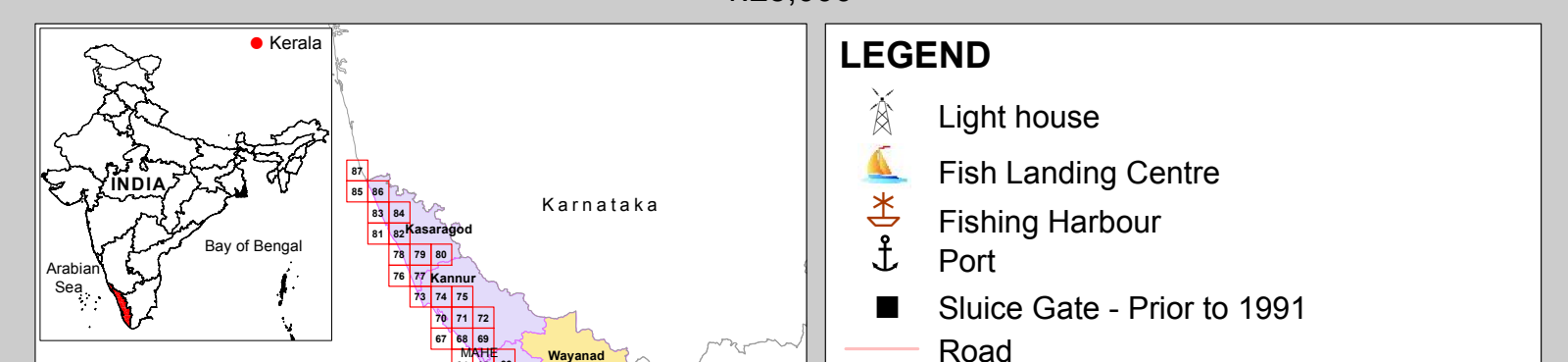


**COASTAL ZONE MANAGEMENT PLAN
KERALA**

Sheet No: **C 43 Q 6/SE**
 Projection :- UTM Datum :- WGS 1984 Map No. : **KL 24**



LEGEND

- Light house
- Fish Landing Centre
- Fishing Harbour
- Port
- Stuice Gate - Prior to 1991
- Road
- Bridge
- Railway Line
- Bund - Prior to 1991
- Seawall
- Village Boundary
- Panchayat Boundary
- Municipal or Corporation Boundary
- Taluk Boundary
- District Boundary
- Port Limit
- Survey Plots
- Pier
- Groins
- Jetty/Breakwater
- Community Reserve
- CVCA Boundary
- Waterbody

CRZ Lines

- High Tide Line (HTL)
- Low Tide Line (LTL)
- CRZ Line for River/Creek
- 20m CRZ Line for Islands
- 50m CRZ Line - CRZ IIIA
- 200m CRZ Line - CRZ IIIB
- 500m CRZ Line
- Hazard Line

CRZ CATEGORY

CRZ - I

- Archaeological/Heritage Sites – CRZ I A
- Turtle Nesting Grounds- CRZ I A
- Mangroves - CRZ I A
- 50m Mangrove Bufferzone - CRZ I A
- Inter Tidal Zone – CRZ I B

CRZ - II

- CRZ II

CRZ - III

- No Development Zone - NDZ
- 50 to 500m from HTL - CRZ III A
- 200 to 500m from HTL - CRZ III B

CRZ - IV

- Waterbody - CRZ IVA
- Waterbody - CRZ IVB

DATA SOURCE

- I) National Centre for Sustainable Coastal Management
- 1) HTL, 2) CRZ-IA, 3) CVCA
- II) Survey of India
- III) Hazard Line
- IV) Survey and Land Records, Govt of Kerala
- 1) Administrative Boundaries
- V) Department of Environment, Govt of Kerala
- 1) Bund/Stuice gate prior to 1991
- VI) Department of Fisheries, Govt of Kerala
- 1) Integrated Fisheries Management Plan for CZMP, Kerala
- 1) Tourism Management Plan
- VII) Department of Tourism, Govt of Kerala
- 1) Tourism Management Plan
- VIII) National Centre for Earth Science Studies
- 1) CRZ categories and lines
- 2) Infrastructure facilities - light house, Road, Railway Lines, Seawall, Breakwater, Jetty etc

ABBREVIATIONS

- CRZ - Coastal Regulation Zone
- CVCA - Critically Vulnerable Coastal Areas
- IIMP - Integrated Island Management Plan

Mapped During 2023

PREPARED AS PER COASTAL REGULATION ZONE NOTIFICATION 2019

Scrutinized by	Certified by	Concurred by	Approved by

DRAFT MAP - CZMP 2019

Prepared by

National Centre for Earth Science Studies
 Ministry of Earth Sciences, Government of India, Thiruvananthapuram – 695 011

Prepared for

Department of Environment, Government of Kerala