

75°45'0"E

75°47'30"E

75°50'0"E

75°52'30"E

11°12'20"N

11°10'0"N

11°12'20"N

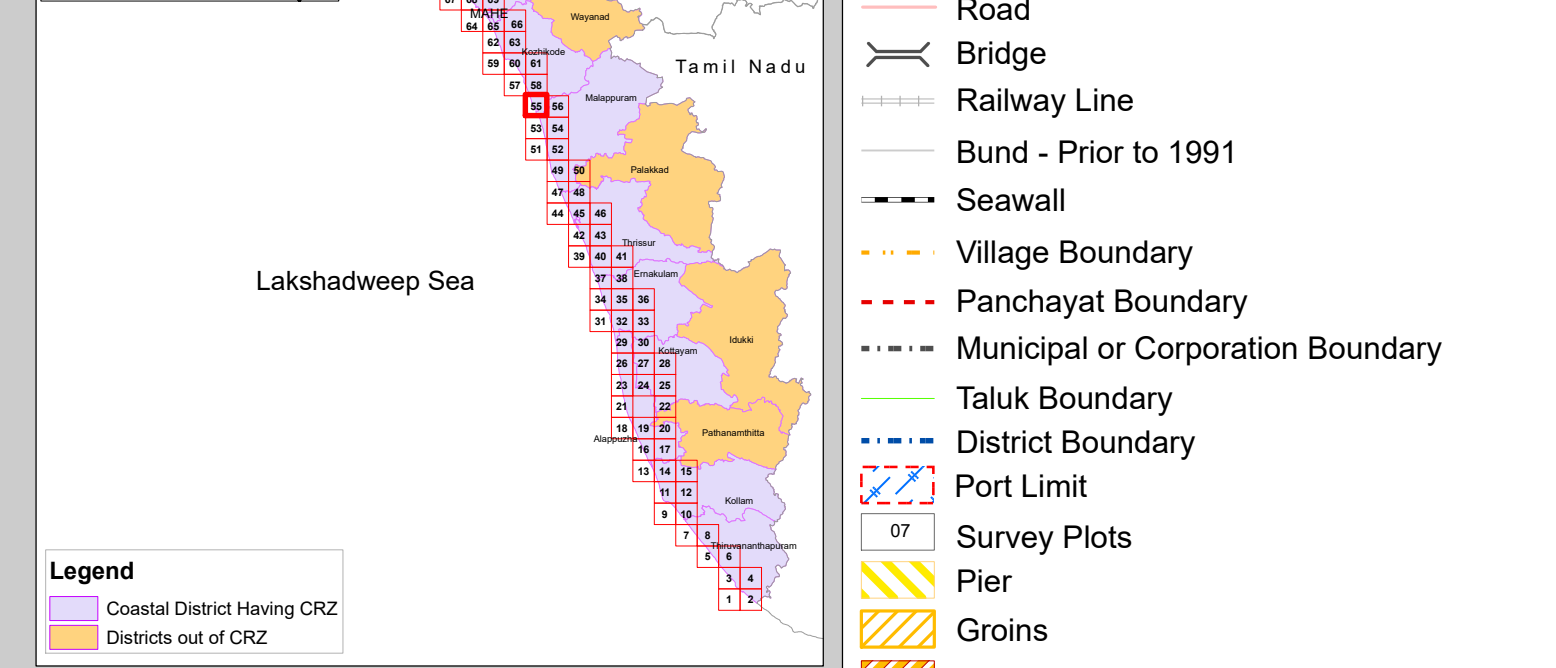
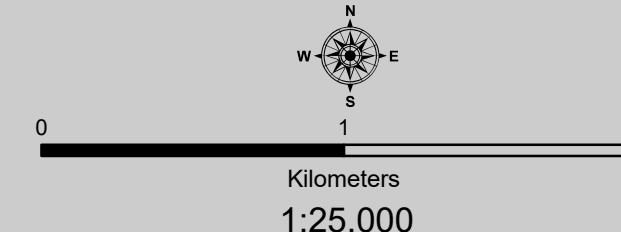
11°10'0"N

COASTAL ZONE MANAGEMENT PLAN KERALA

Sheet No: C 43 D 16/NW

Projection :- UTM Datum :- WGS 1984

Map No. : KL 55

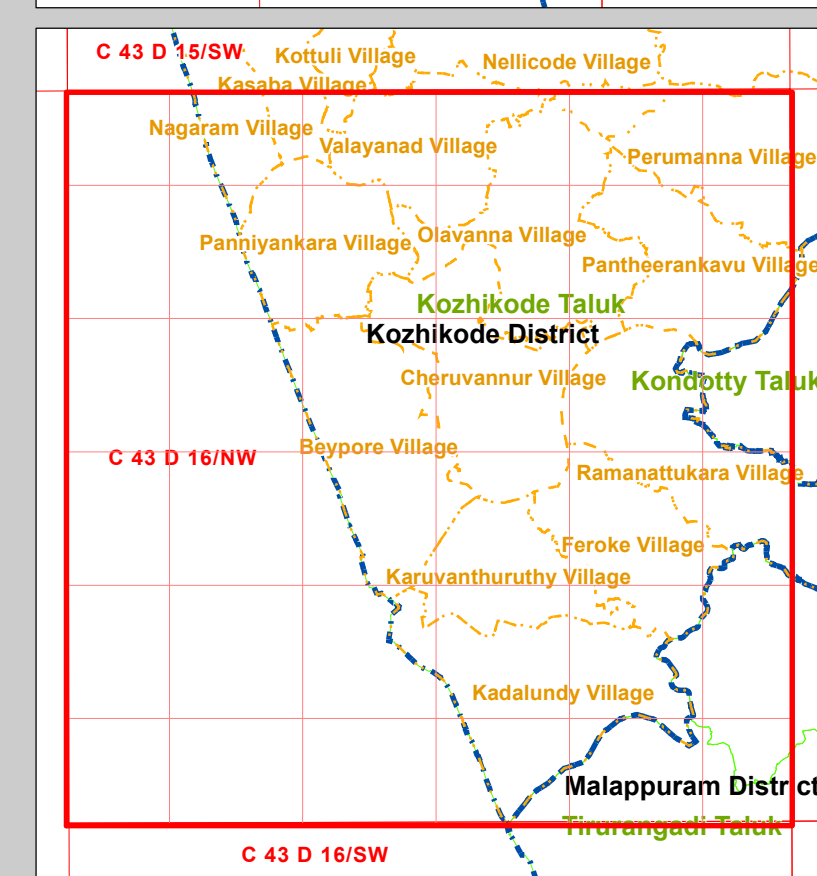
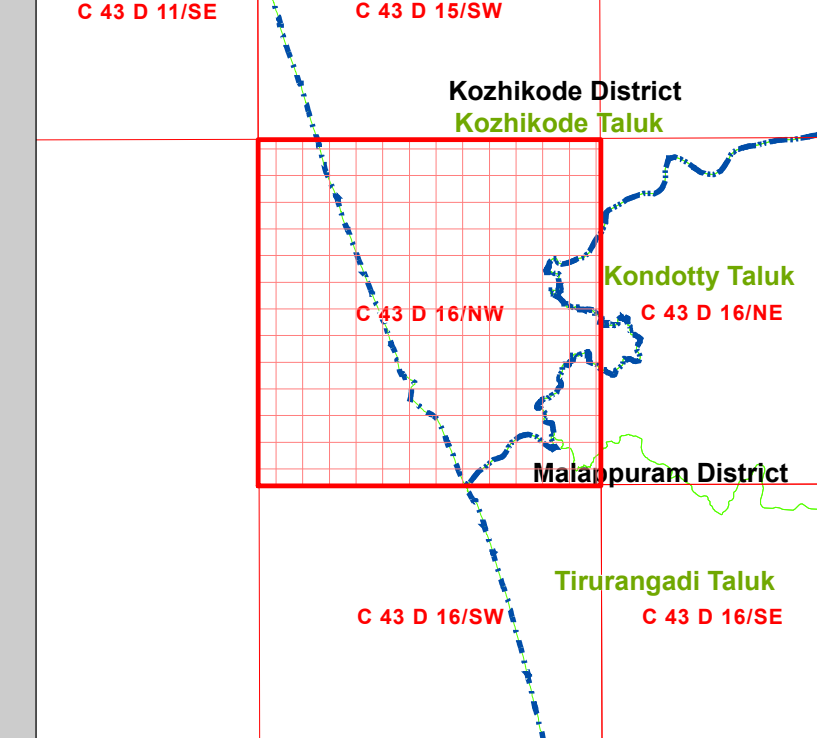


- LEGEND**
- Light house
 - Fish Landing Centre
 - Fishing Harbour
 - Port
 - Sluice Gate - Prior to 1991
 - Road
 - Bridge
 - Railway Line
 - Bund - Prior to 1991
 - Seawall
 - Village Boundary
 - Panchayat Boundary
 - Municipal or Corporation Boundary
 - Taluk Boundary
 - District Boundary
 - Port Limit
 - Survey Plots
 - Pier
 - Groins
 - Jetty/Breakwater
 - Community Reserve
 - CVCA Boundary
 - Waterbody
- CRZ Lines**
- High Tide Line (HTL)
 - Low Tide Line (LTL)
 - CRZ Line for River/Creek
 - 20m CRZ Line for Islands
 - 50m CRZ Line - CRZ IIIA
 - 200m CRZ Line - CRZ IIIB
 - 500m CRZ Line
 - Hazard Line
- CRZ CATEGORY**
- CRZ - I**
- Archaeological/Heritage Sites - CRZ I A
 - Turtle Nesting Grounds- CRZ I A
 - Mangroves - CRZ I A
 - 50m Mangrove Bufferzone - CRZ I A
 - Inter Tidal Zone - CRZ I B
- CRZ - II**
- CRZ II
- CRZ - III**
- No Development Zone - NDZ
 - 50 to 500m from HTL - CRZ III A
 - 200 to 500m from HTL - CRZ III B
- CRZ - IV**
- Waterbody - CRZ IVA
 - Waterbody - CRZ IVB

Legend

Coastal District Having CRZ

Districts out of CRZ



- DATA SOURCE**
- National Centre for Sustainable Coastal Management
 - HTL, CRZ-I A, CVCA
 - Survey of India
 - Hazard Line
 - Survey and Land Records, Govt of Kerala
 - Administrative Boundaries
 - Department of Environment, Govt of Kerala
 - Department of Fisheries, Govt of Kerala
 - Bund/Sluice gate prior to 1991
 - Department of Fisheries, Govt of Kerala
 - Integrated Fisheries Management Plan for CZMP, Kerala
 - Department of Tourism, Govt of Kerala
 - Tourism Management Plan
 - National Centre for Earth Science Studies
 - CRZ categories and lines
 - Infrastructure facilities - light house, Road, Railway Lines, Seawall, Breakwater, Jetty etc

NOTE:

- Mangroves in private land will not require a buffer zone.
- Islands : 20m CRZ Line from HTL is valid only after the approval of IIMP of the particular Island.

ABBREVIATIONS

CRZ : Coastal Regulation Zone
 CVCA : Critically Vulnerable Coastal Areas
 IIMP : Integrated Island Management Plan

Mapped During 2023

PREPARED AS PER COASTAL REGULATION ZONE NOTIFICATION 2019

Scrutinized by	Certified by	Concurred by	Approved by
----------------	--------------	--------------	-------------

D R A F T M A P

Prepared by

National Centre for Earth Science Studies
 Ministry of Earth Sciences, Government of India, Thiruvananthapuram - 695 011

Prepared for

Department of Environment, Government of Kerala

D R A F T M A P

LAKSHADWEEP SEA

Malappuram District

75°45'0"E

75°47'30"E

75°50'0"E

75°52'30"E