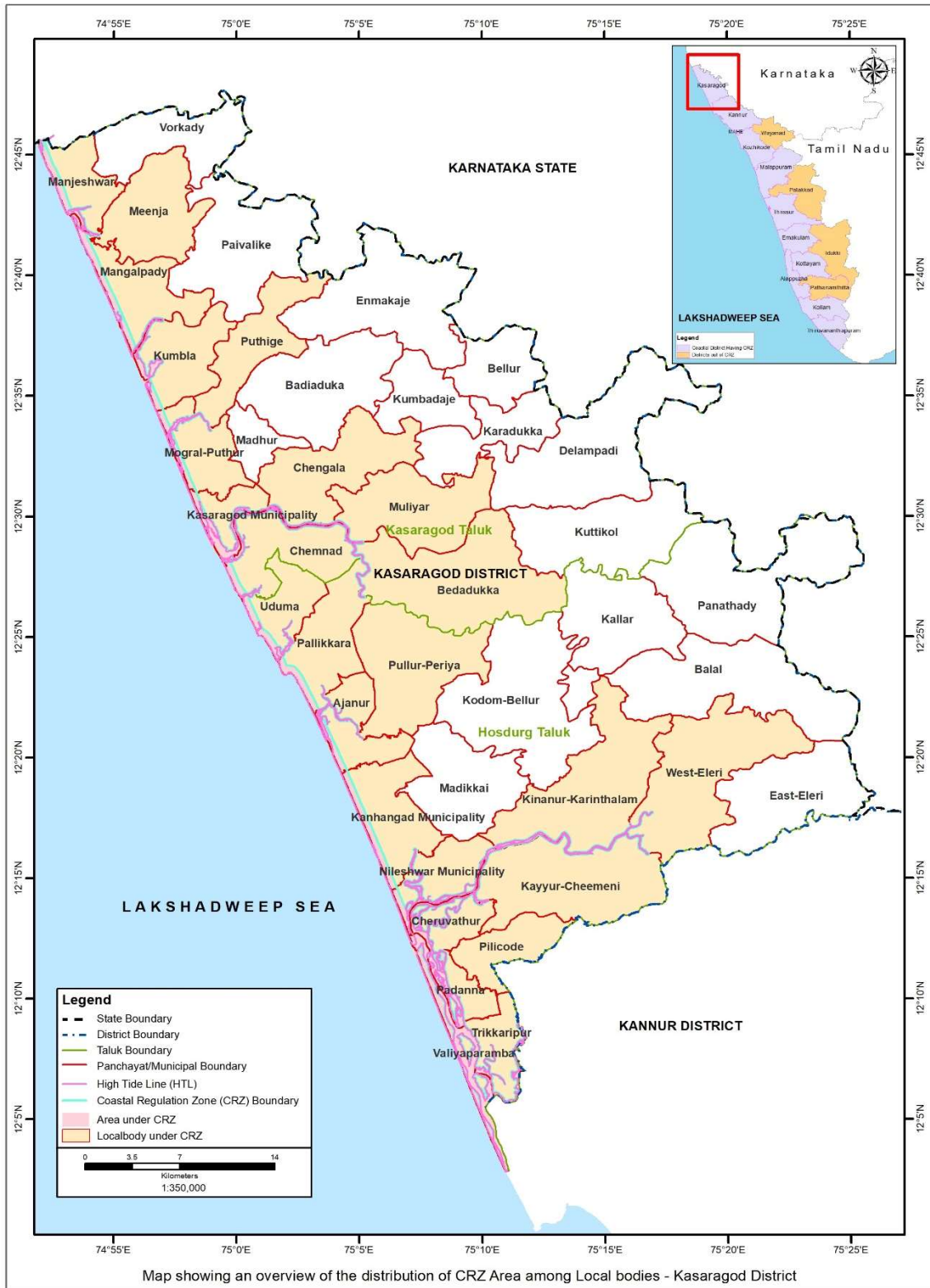
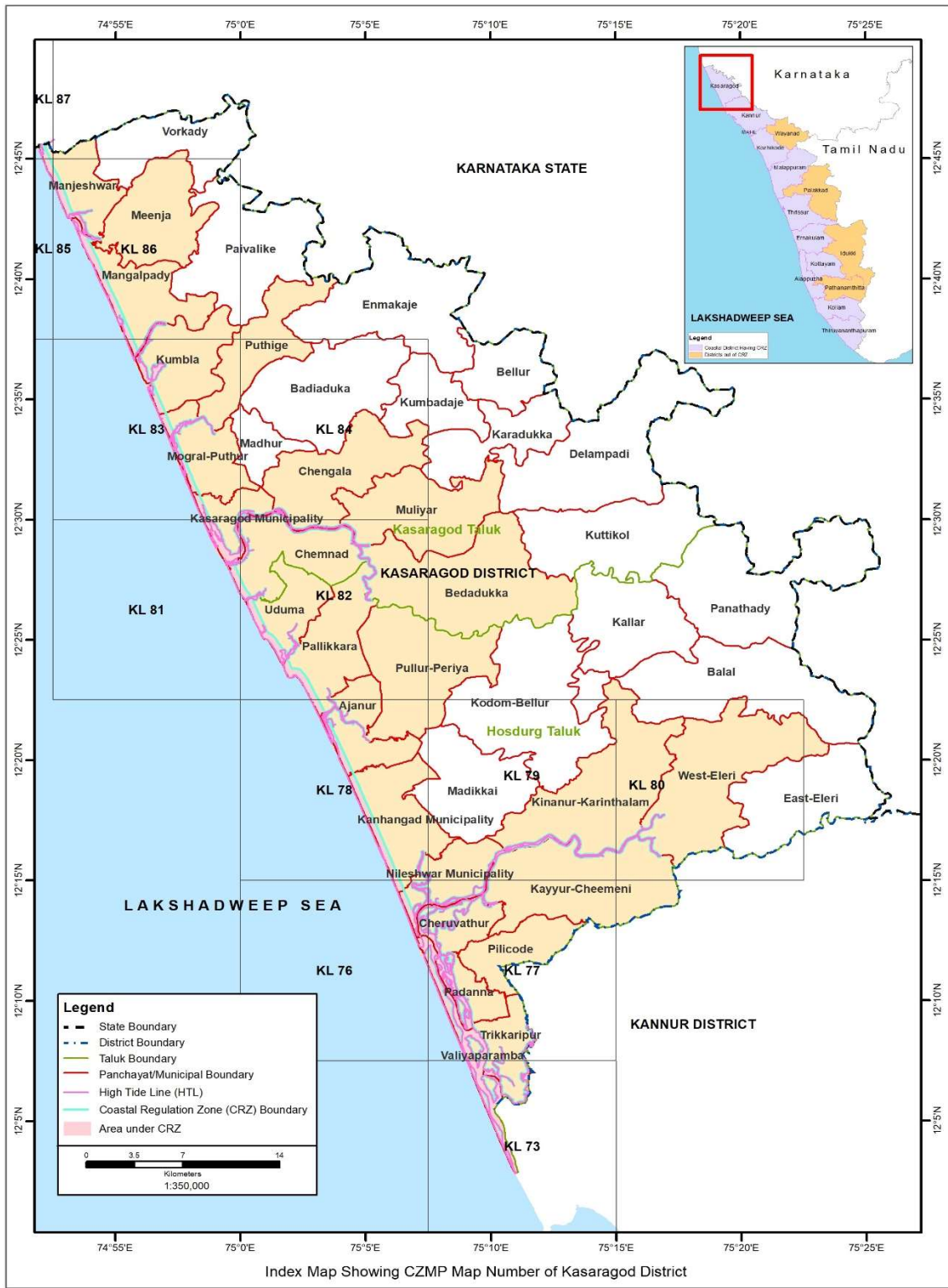


# **ANNEXURE-1**

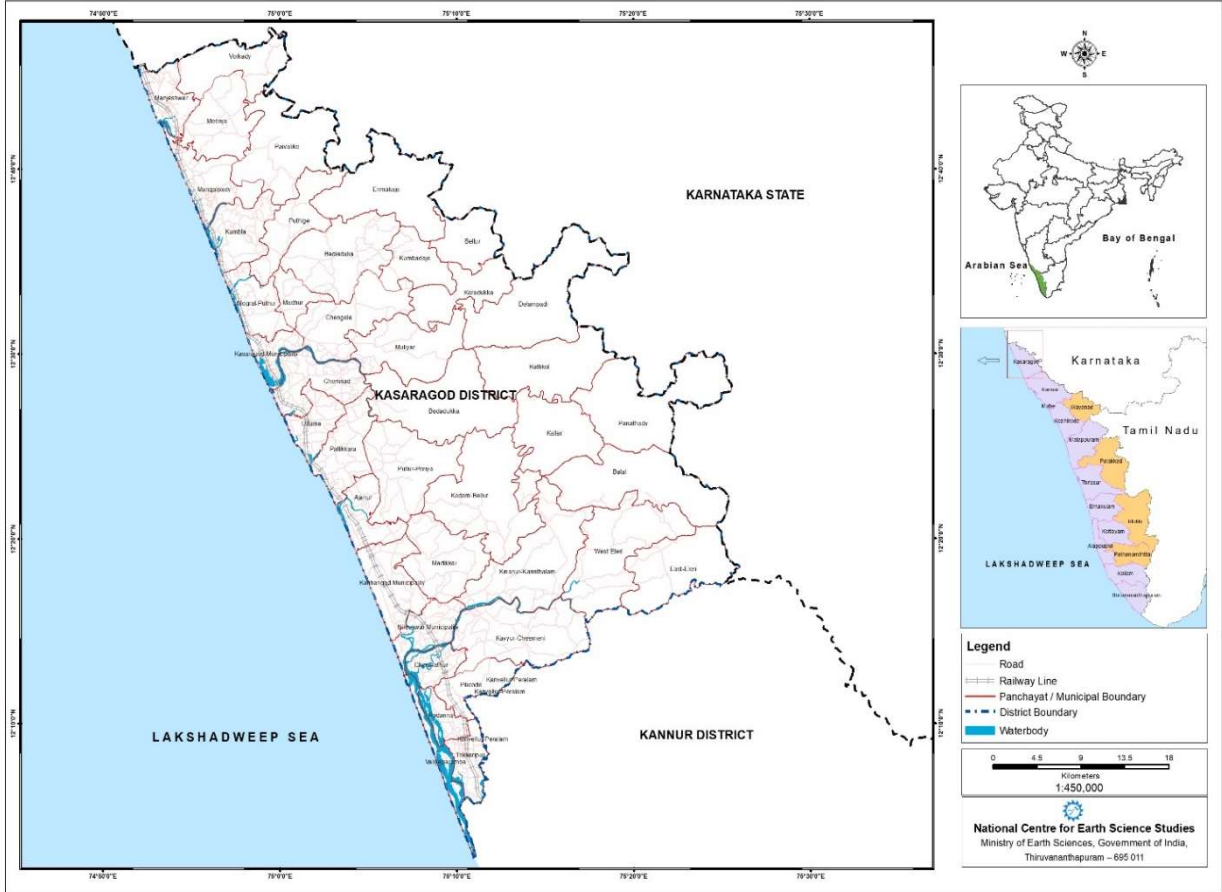
## **MAPS**



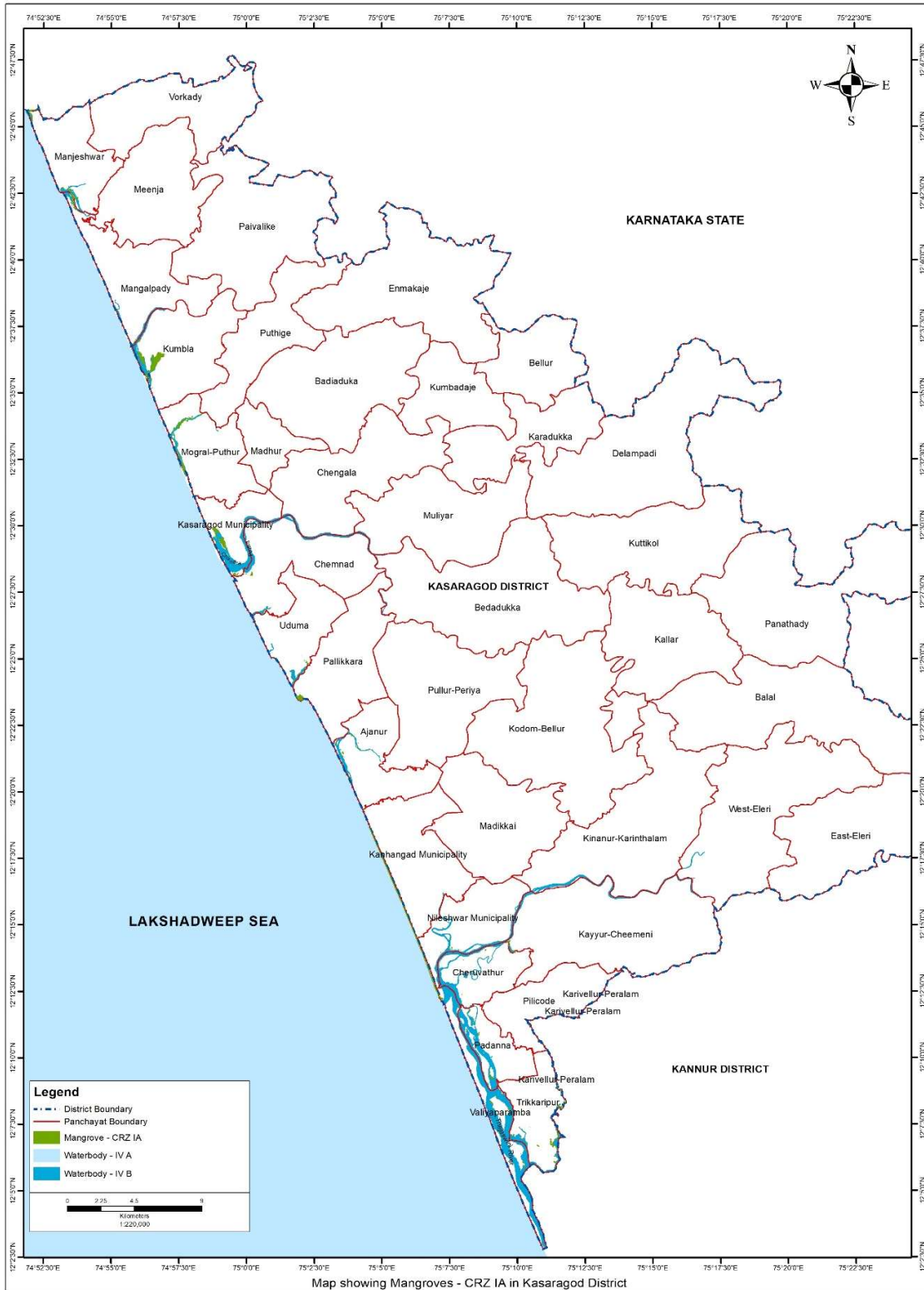
Map 1: An overview of distribution of CRZ (HTL) within the Kasaragod District

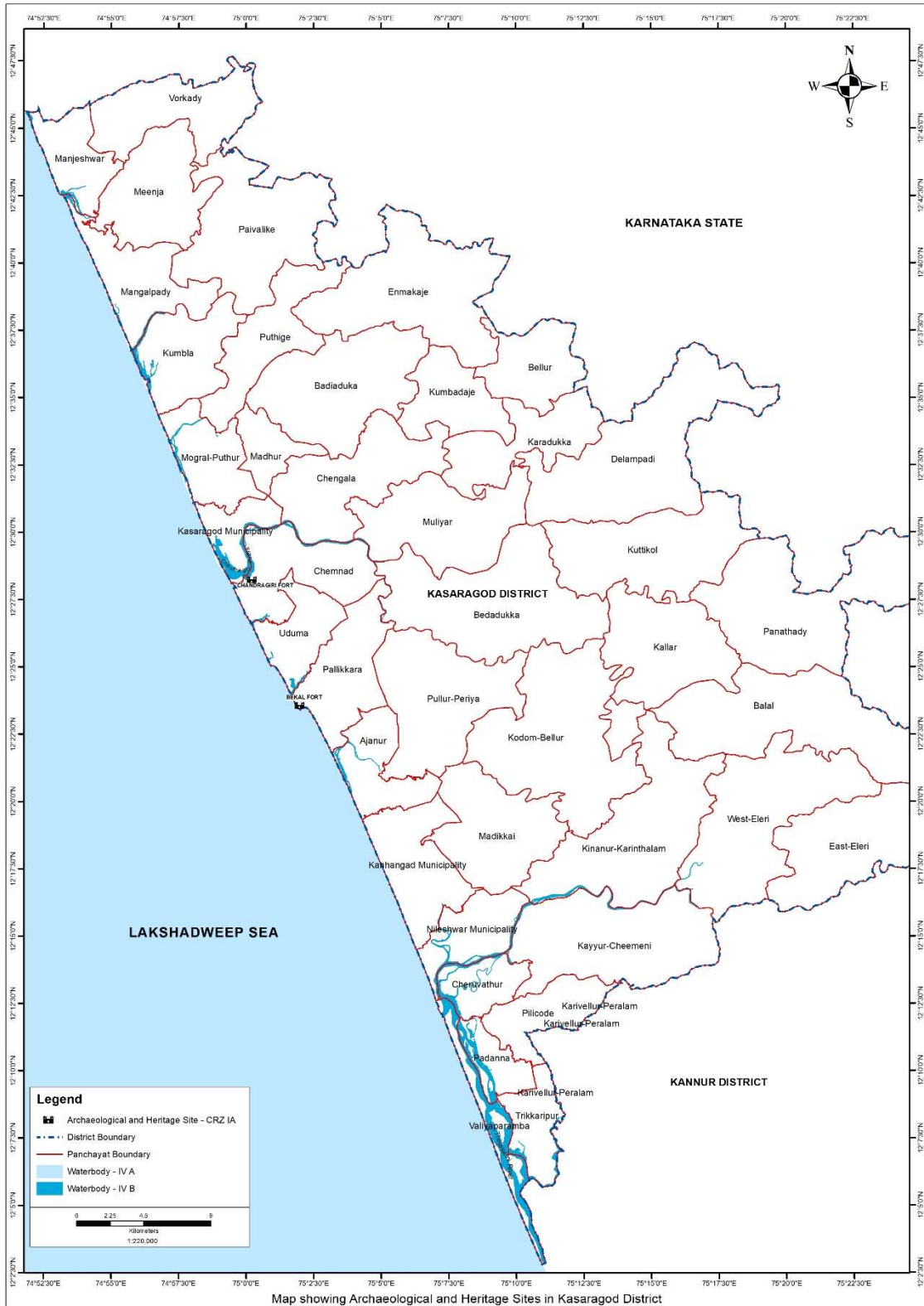


Map 2: Map grids with their numbers covering Kasaragod District (13 map frames bearing Map Numbers KL-73, KL-76 to KL-87)

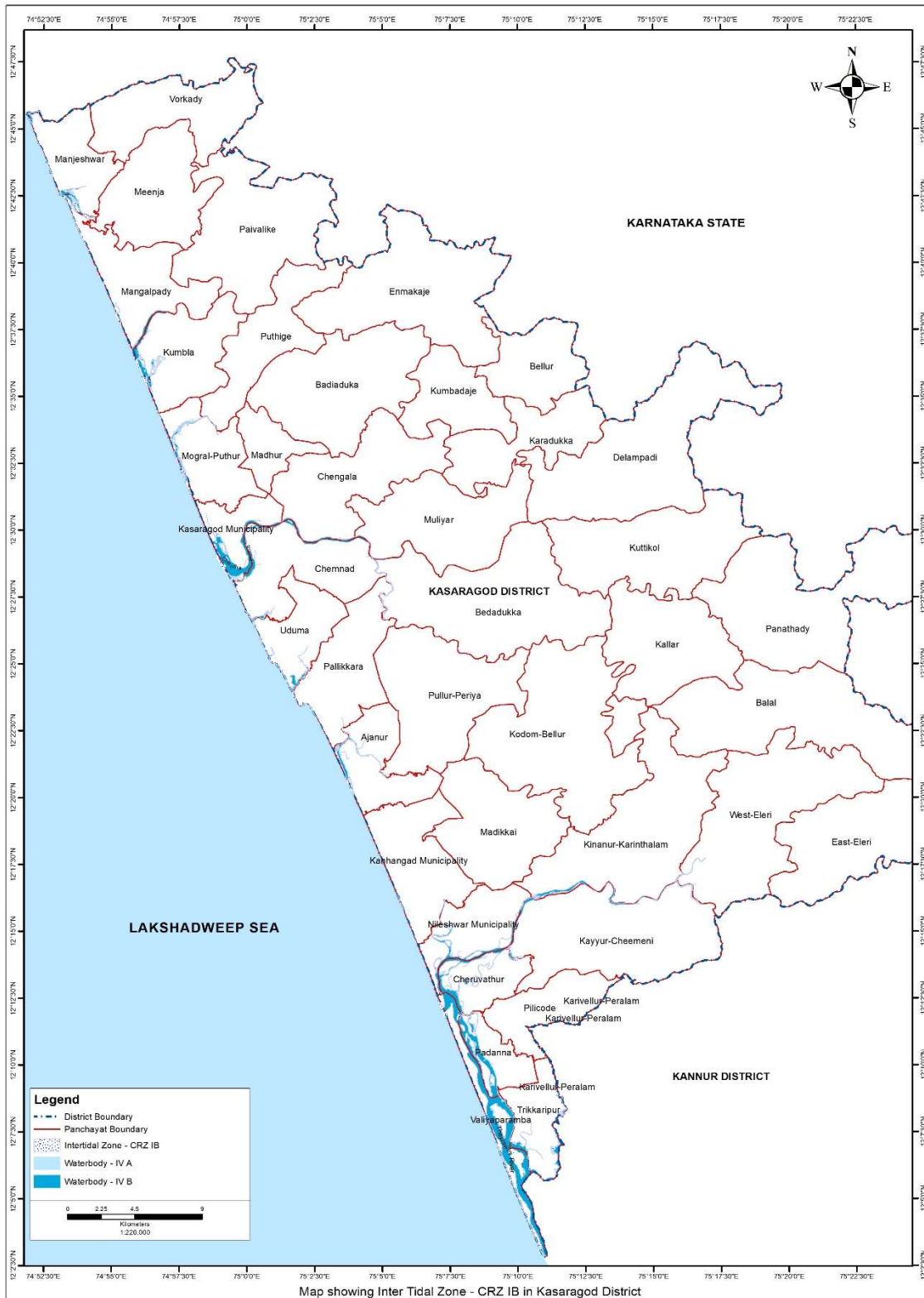


Map 3: Location Map of Kasaragod District

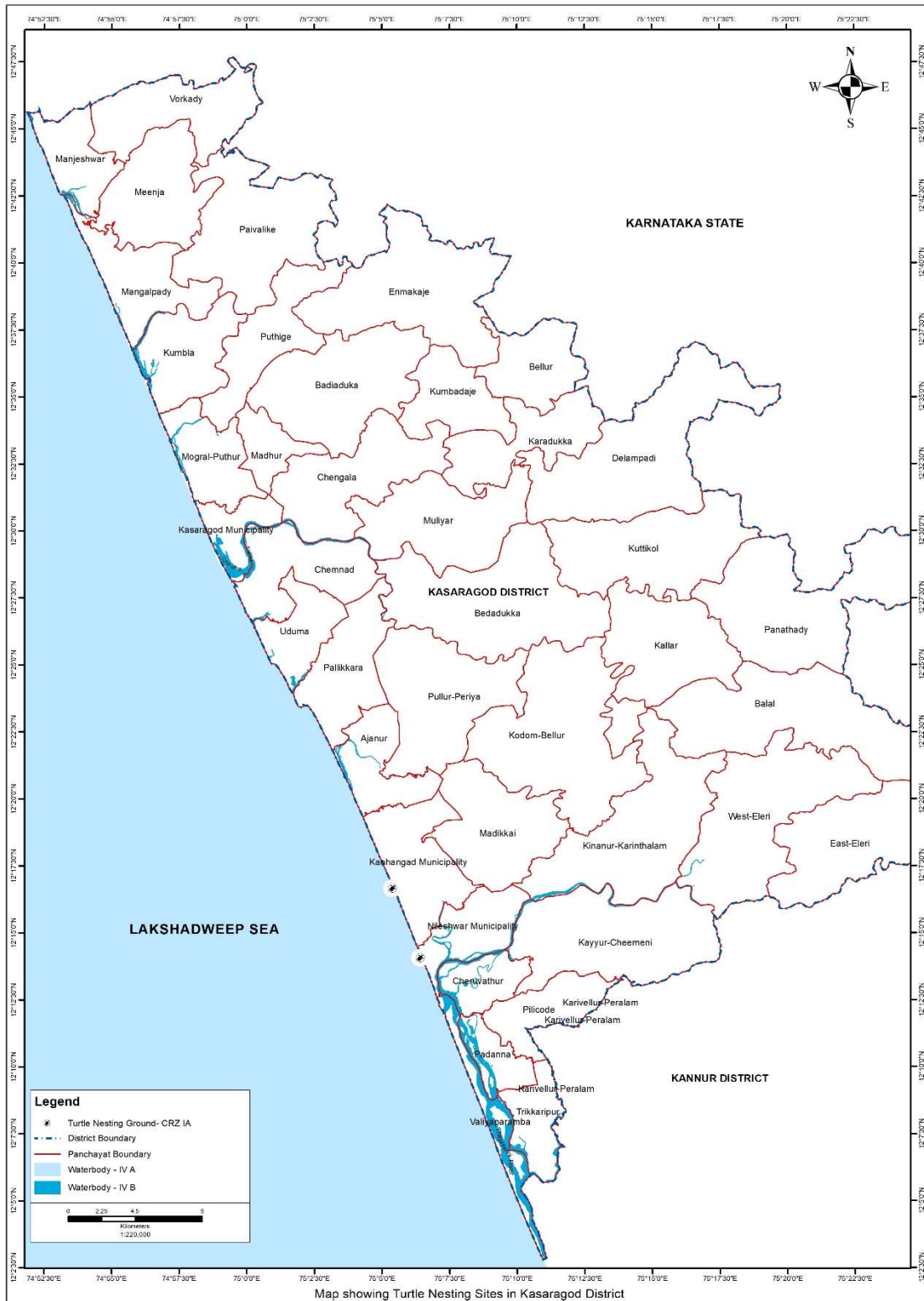




Map 5: Archeological and Heritage sites in Kasaragod District

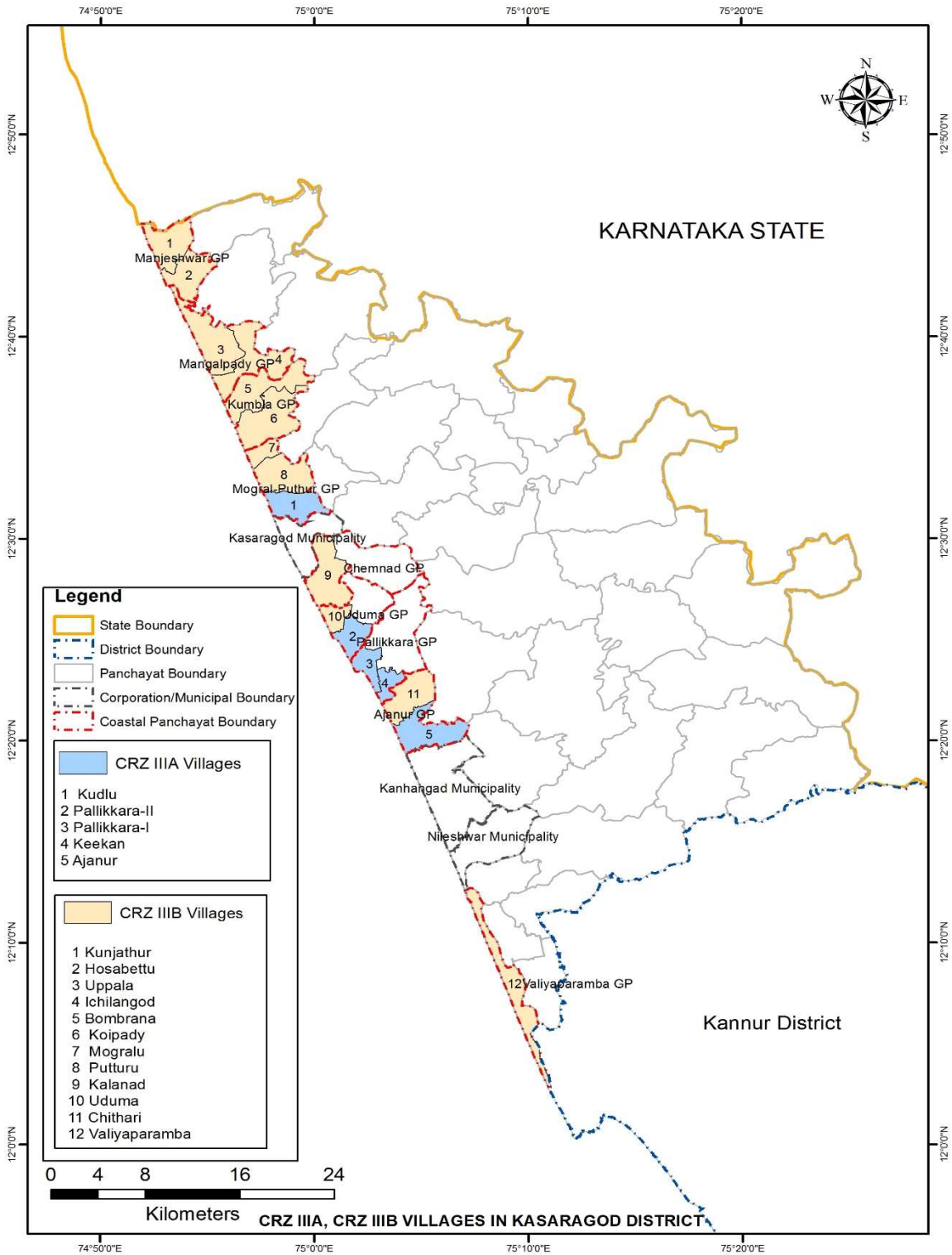


Map 6: Inter Tidal Zone in Kasaragod District



Map 7: Turtle Nesting Grounds along the Kasaragod District





Map 8: Coastal villages categorized as CRZ-III A and CRZ-III B in Kasaragod District